

6. SITE 253

The Shipboard Scientific Party¹

SITE DATA

Locality: Ninetyeast Ridge

Position:

lat 24°52.65'S
long 87°21.97'E

Dates Occupied: 1-5 October 1972

Water Depth: 1962 meters

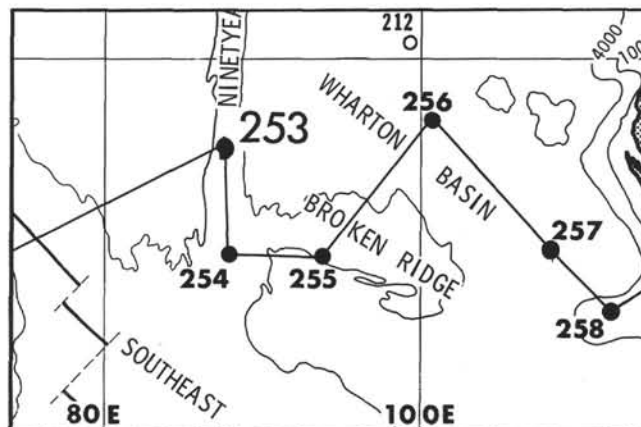
Penetration: 559 meters

Number of Cores: 58

Oldest Datable Sediment Cored:

Depth (subbottom): 545-554.5 meters (Core 57)
Nature: Vitric volcanic ash
Age: Mid Eocene

Principal Results: Drilling at this site terminated with 1 meter penetration into olivine-rich porphyritic basalt. This basalt is probably not basement, although close to it. Above the basalt are 405 meters of vitric volcanic ash and lapilli of mid Eocene age. The ashes contain macrofossils and a thin basalt flow at 219 meters subbottom. Overlying the ashes are 153 meters of late mid Eocene to Recent pinkish-white nannofossil ooze and chalk.



BACKGROUND AND OBJECTIVES

Site 253 is located in 1962 meters of water on the top of the Ninetyeast Ridge, Indian Ocean. The Ninetyeast Ridge is a long, linear crustal elevation rising about 2000 meters above the adjacent sea floor and striking more or less parallel to the 90°E meridian from south of Broken Ridge (~31°S) north to the Bay of Bengal (Figure 1). It is up to 100 km wide in places, has isolated peaks along its length, and has eastern and western sides marked by steep declivities. A deep trough runs along its eastern side (Sclater and Fisher, in press).

The Ninetyeast Ridge has been variously suggested to be a microcontinent, mantle hot-spot trace (nematath), and a fossil transform fault between the now-joined Indian and Wharton and/or Australian plates. Results of DSDP Leg 22 indicate that the Ninetyeast Ridge is volcanic in origin, ruling out the microcontinent

hypothesis. Magnetic anomalies striking approximately east-west are found in the Wharton Basin and Central Indian Basin east and west of the Ninetyeast Ridge (Sclater and Fisher, in press). On the east side of the ridge these anomalies become older to the south; west of the Ridge anomalies become older to the north, suggesting that the Ninetyeast Ridge is a transform fault, or bounds one, but not ruling out the possibility that it is also a nematath. DSDP Leg 22 cores also indicate that the Ninetyeast Ridge becomes older to the north suggesting that it belongs to the western or old Indian plate.

A hypothesis for the evolution of the Wharton Basin put forth by Falvey (1972) suggests that besides acting as a transform fault, the Ninetyeast Ridge was subducting Wharton Basin crust to the north between about 75 m.y.B.P. and 55 m.y.B.P. and was "leaking" at its southern end between 55 m.y.B.P. and 35 m.y.B.P. Site 253 (and Site 254) was located to establish additional controls of these sets of hypotheses. In particular, any occurrence of andesitic rock types and age relations to the crust west and east of the ridge was sought.

Seismic reflection data at this site show an upper transparent section about 0.165 sec DT above a very strong intermediate reflector which lies above another very weak reflector at about 0.3 sec to over 0.6 sec DT (Figure 2). *Circe-5* seismic profiles from the Scripps Institution allow a better definition of this weak lower reflector, evidently because of a receiving system with better low-frequency response. The *Circe* data and our data both show this weak deeper reflector to have a highly variable depth, while the strong intermediate reflector is conformable to the sediment surface.

¹Thomas A. Davies, Scripps Institution of Oceanography, La Jolla, California; Bruce P. Luyendyk, Woods Hole Oceanographic Institution, Woods Hole, Massachusetts (now at University of California at Santa Barbara); Kelvin S. Rodolfo, University of Illinois at Chicago Circle, Chicago, Illinois; D. R. C. Kempe, British Museum (Natural History), London, United Kingdom; Barrie C. McKelvey, The University of New England, Armidale, N.S.W., Australia; Rosanne D. Leidy, Harvard University, Cambridge, Massachusetts; George J. Horvath, The Florida State University, Tallahassee, Florida (now at State of Florida Department of Pollution Control, Tallahassee, Florida); Roy D. Hyndman, Dalhousie University, Halifax, Nova Scotia, Canada; Hans R. Thierstein, Geologisches Institut, Zurich, Switzerland; (now at Lamont-Doherty Geological Observatory, Palisades, New York); Rene C. Herb, University of Berne, Berne, Switzerland; Esteban Boltovskoy, Museo Argentino de Ciencias Naturales, Buenos Aires, Argentina; Patricia Doyle, Scripps Institution of Oceanography, La Jolla, California.

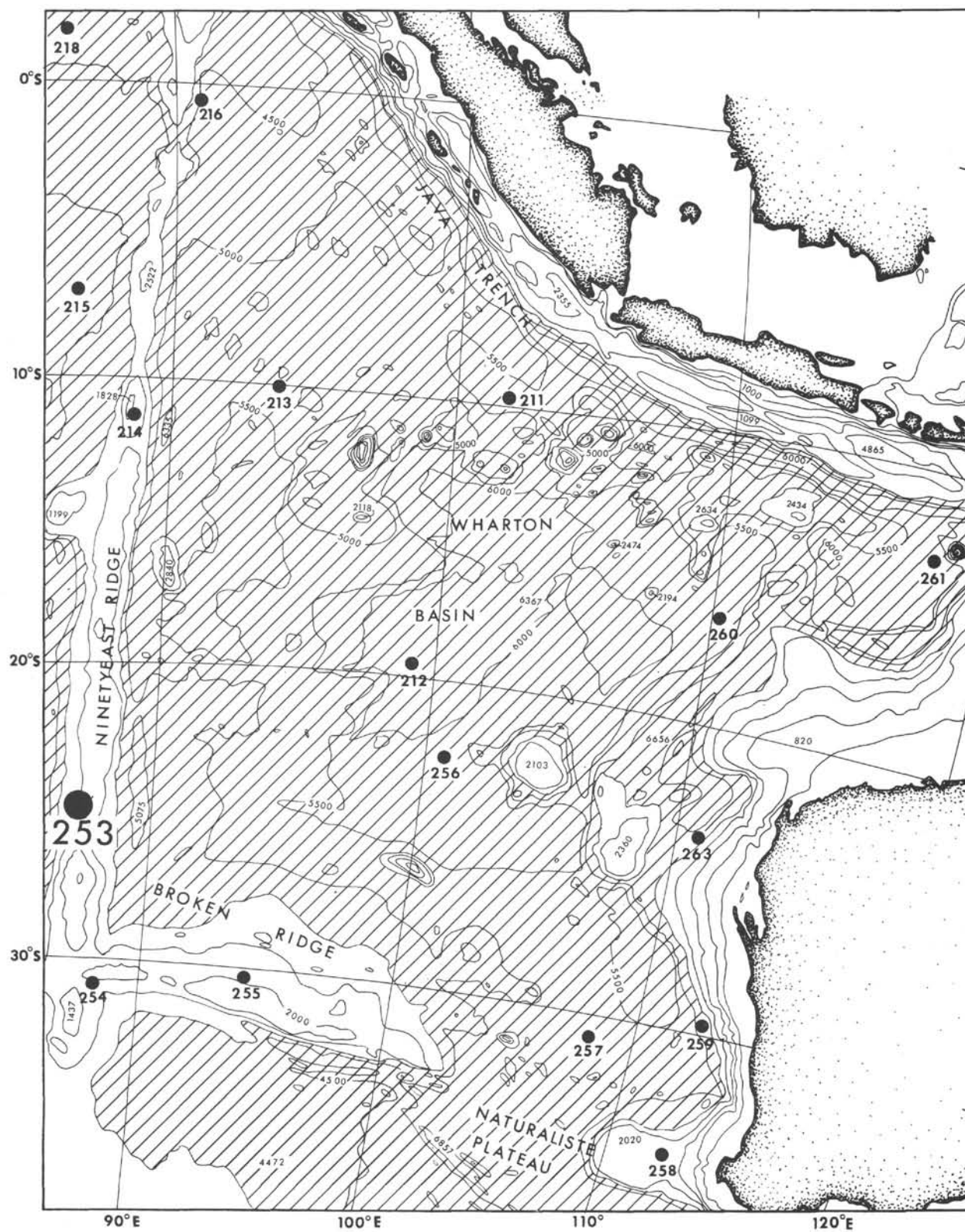


Figure 1. Base chart and locality for Site 253. Sites from DSDP Legs 22 and 27 are also shown. (Adapted from the Russian bathymetric chart of the Indian Ocean.)

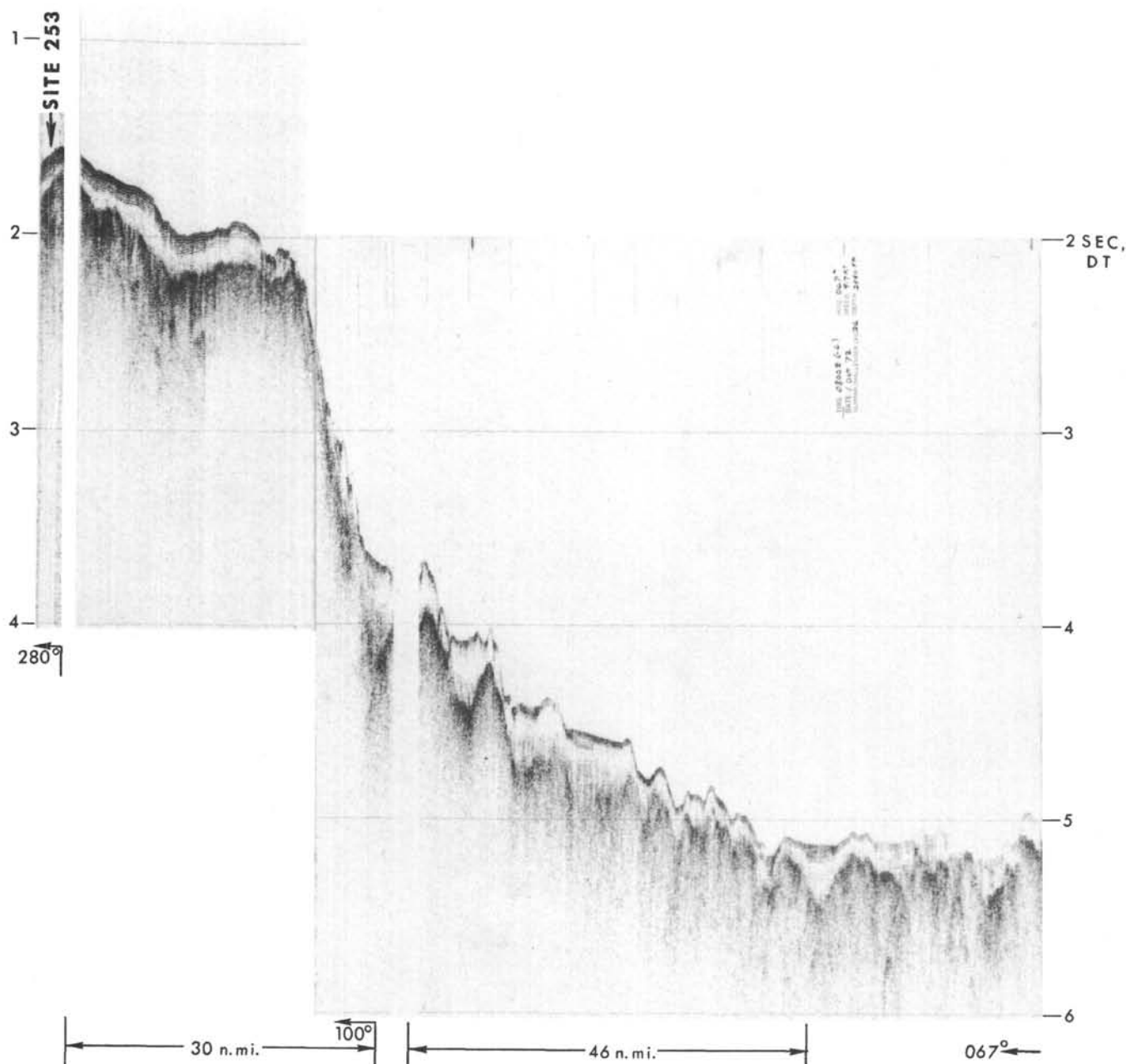


Figure 2. Seismic reflection profile onto Site 253 taken from D/V Glomar Challenger.

A brief survey was run after departure from Site 253 (Figures 3 and 4) to assess the variation in local structure and the horizontal extent of the strong intermediate reflector seen at about 0.15 sec DT. The pattern was run northeast from the site, northwest, then south heading for the beacon and passing it about 2 miles (3.2 km) to the west.

The track to the northeast (Figures 3 and 4) shows the intermediate reflector weakening and deepening to about 0.35 sec DT. "Basement" is seen as a weak, diffuse, and rugged return near 0.55 sec DT, and only as a multiple near the site. The northwest track shows the intermediate reflector with a much more rugged aspect and down at 0.35 sec DT. Basement on this track can be

seen, again as a diffuse return, at between 0.5 and 0.7 sec DT. The southerly track shows the sea floor and the intermediate reflector shoaling on approaching the site. Just west of the site the intermediate reflector is strong and rugged at about 0.2 sec DT, and the basement return shows in the first multiple at about 0.4+ sec DT.

OPERATIONS

Glomar Challenger approached Site 253, on the top of Ninetyeast Ridge, from the west along a track parallel to, but slightly north of, a previous *Circe-5* track. Since there had not been an opportunity to soak a beacon prior to reaching the site, we could not follow the

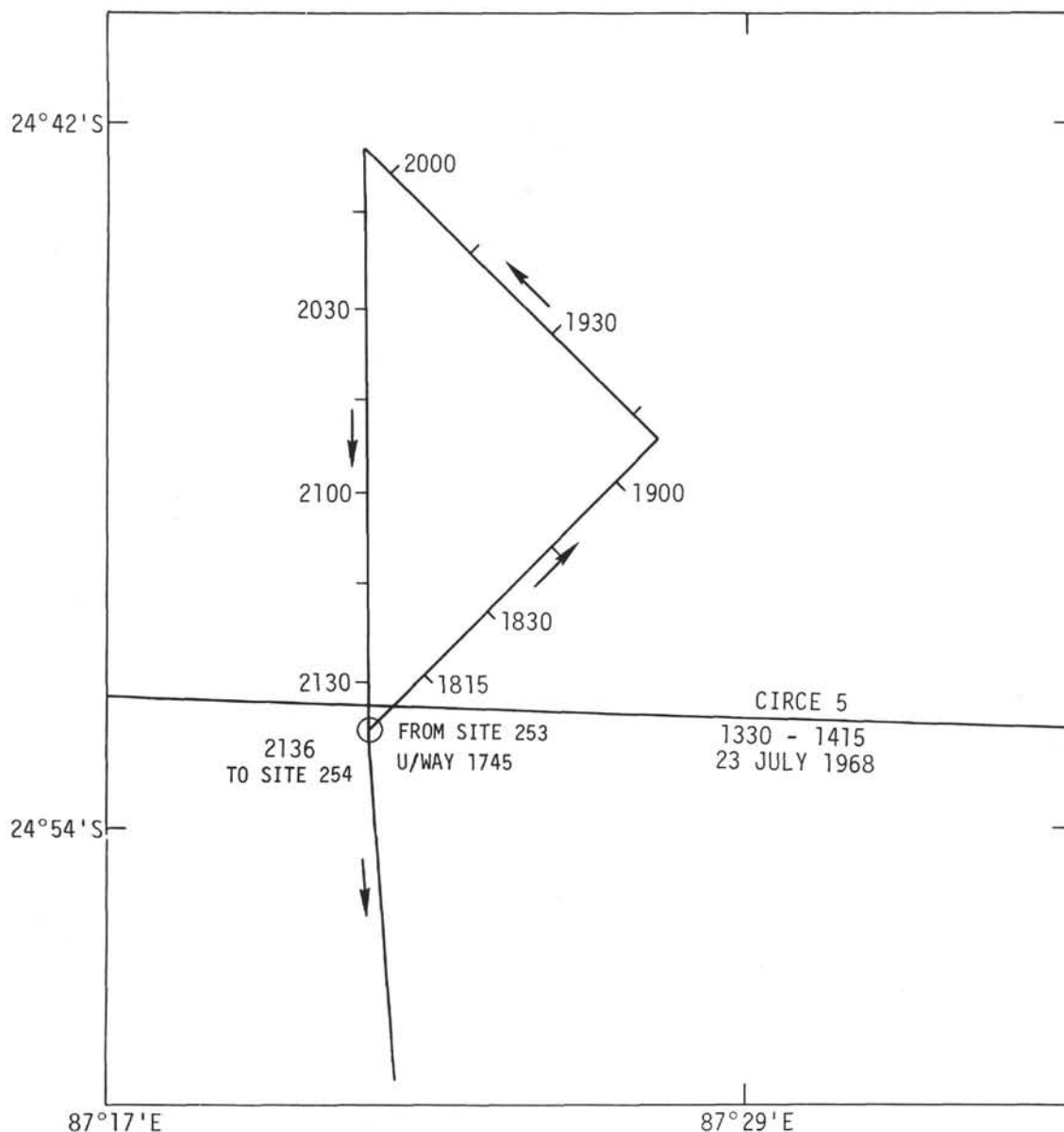


Figure 3. Track chart of postsite survey run by D/V Glomar Challenger on leaving Site 253.

procedure used on earlier sites. Instead, after the site had been selected, we made a turn to come up on a reciprocal course and dropped a spar buoy, with lights and a radar reflector, as we passed over the selected site. The buoy was dropped in 1042 fathoms (uncorrected) of water at 2301, 1 October 1972, while underway at 5 knots. We proceeded on course while recovering the underway survey gear, then turned to head back to the buoy. Unfortunately, at this point a rain squall descended upon us cutting down visibility and effectively cancelling out the radar as a tool for relocating the buoy. However, by careful dead reckoning we were able to return directly to the buoy without delay. After coming up to the buoy, we dropped the beacon and proceeded to lower the drill pipe. The beacon was dropped at 2336, October 1 in 1962 meters (1047 fm uncorrected) of water. (The buoy had drifted slightly downwind and downslope.)

Bottom was reached by the drill pipe at approximately 0530, 2 October, and a surface core was taken immediately. This core was recovered at 0607. Unfortunately, on recovery it was found that the core liner had collapsed and only about 2.0 meters of mixed material could be recovered from within the liner. It was decided to lift above the mudline and recore the top 9 meters of section. The 2.0-meter sample obtained on the first attempt is recorded as Core 0 (Hole 253) for record-keeping purposes but is not otherwise accounted for in the following report.

Vital statistics for cores taken at Site 253 are given in Table 1. Continuous coring down through a nanoplankton ooze section continued, with good recoveries to a subbottom depth of about 150 meters (bottom of Core 16). Three good heat-flow measurements were made in this ooze section by operating the downhole instrument in the locked-in

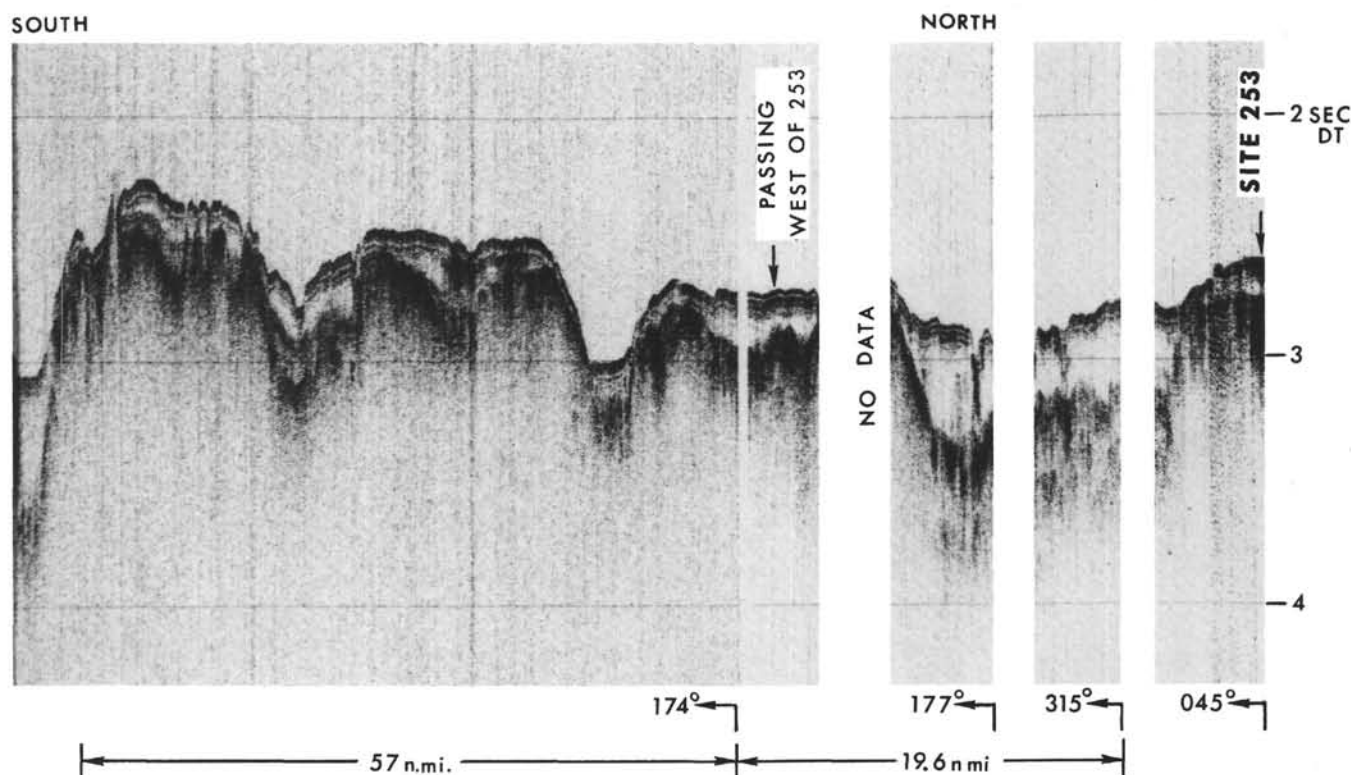


Figure 4. Seismic reflection records made during the postsite survey (see Figure 3).

mode. At 150 meters drilling apparently became harder, and at 153 meters (top of Core 17) lithified volcanic ashes were encountered and drilling became significantly harder. The top of the ashes corresponds to the uppermost, very strong reflector seen in the airgun profiles at 0.165 sec DT. Continuous coring proceeded through the volcanic ashes, although recoveries dropped off significantly, until it was quite apparent that we had passed, with no significant change in lithology, the depth represented by the deepest reflector seen on the underway airgun profiles. While operations continued an attempt was made to obtain a better seismic profile at the site by floating the hydrophone streamer away from the ship. The results of this experiment suggested the presence of deeper reflectors, possibly even basement, at depths in excess of 600 meters. By now we had cored through more than 400 meters of volcanic ash and were running short of time. It was decided therefore to stop continuous coring and to only core intermittently in an attempt to drill down and sample the deeper reflectors before abandoning the site.

While drilling with the center bit at a subbottom depth of 558 meters, extremely hard formation was encountered and we decided to cut a core to sample it. However, attempts to recover the center bit failed, and it was quite apparent that we would have to abandon the hole and pull the drill string. We commenced pulling out of the hole at about 0745, 5 October.

The core barrel and drill bit were on deck by 1630, (extra time had been taken to magnaflux the drill collars). It was then found that the center bit, a new one, was 1/16 in. oversize and had jammed fast in the lower

support housing. It had consequently never seated properly inside the core barrel. Remarkably, as a result of this, a 35-cm core of basalt had been cut and lodged in the throat of the bit! This was recovered and designated as Core 58.

Position keeping at this site was excellent, although the 16-kHz beacon which was dropped initially began to fade very soon after we took up position. A second beacon, 13.5 kHz, was dropped at 1243, 4 October to ensure that we would not lose acoustic control over our position. This was of particular concern because of shallow-water depth at this site. Positioning was made easier because throughout operations at Site 253 weather and sea conditions were excellent, although we were troubled a little by a large swell from the southwest on 4 and 5 October.

Tools were laid down and all secured by 1745, 5 October and we got underway for Site 254 at 1750. A brief site survey was run for 3-3/4 hr after departure from Site 253.

LITHOLOGY

Hole 253 penetrated 559 meters of the sea floor; continuous coring (except between 526 and 545 m) yielded 58 cores and 270 meters of sediments representing 50% recovery. A short section of basalt was recovered in the last core which may or may not be basement.

Four main lithologic units and several subunits were distinguished on the basis of composition, color, and origin (Table 2).

TABLE 1
Cores Cut at Site 253

Core	Date (Oct. 1972)	Time	Depth from Drill Floor (m)	Depth Below Sea Floor (m)	Length		Recovery (%)
					Cored (m)	Recovered (m)	
1	2	0654	1972.0-1981.0	0-9.0	9.0	8.7	97
2	2	0739	1981.0-1990.5	9.0-18.5	9.5	9.0	95
3	2	0820	1990.5-2000.0	18.5-28.0	9.5	8.7	92
4	2	0904	2000.0-2009.5	28.0-37.5	9.5	9.25	97
5	2	0950	2009.5-2019.0	37.5-47.0	9.5	8.7	92
6	2	1026	2019.0-2028.5	47.0-56.5	9.5	8.1	85
7	2	1109	2028.5-2038.0	56.5-66.0	9.5	9.5	100
8	2	1151	2038.0-2047.5	66.0-75.5	9.5	9.0	95
9	2	1237	2047.5-2057.0	75.5-85.0	9.5	9.0	95
10	2	1330	2057.0-2066.5	85.0-94.5	9.5	9.3	99
11	2	1418	2066.5-2076.0	94.5-104.0	9.5	9.1	96
12	2	1547	2076.0-2085.5	104.0-113.5	9.5	9.0	95
13	2	1638	2085.5-2095.0	113.5-123.0	9.5	9.2	97
14	2	1805	2095.0-2104.5	123.0-132.5	9.5	9.1	96
15	2	1907	2104.5-2114.0	132.5-142.0	9.5	0.0	0
16	2	2040	2114.0-2123.5	142.0-151.5	9.5	8.3	88
17	2	2143	2123.5-2133.0	151.5-161.0	9.5	3.8	40
18	2	2235	2133.0-2142.5	161.0-170.5	9.5	5.9	62
19	2	2321	2142.5-2152.0	170.5-180.0	9.5	1.8	19
20	3	0028	2152.0-2161.5	180.0-189.5	9.5	5.4	57
21	3	0159	2161.5-2171.0	189.5-199.0	9.5	4.7	49
22	3	0328	2171.0-2180.5	199.0-208.5	9.5	6.6	69
23	3	0513	2180.5-2190.0	208.5-218.0	9.5	3.0	32
24	3	0802	2190.0-2199.5	218.0-227.5	9.5	3.8	40
25	3	0911	2199.5-2209.0	227.5-237.0	9.5	2.5	26
26	3	1034	2209.0-2218.5	237.0-246.5	9.5	3.0	32
27	3	1255	2218.5-2222.5	246.5-250.5	4.0	2.2	55
28	3	1555	2222.5-2232.0	250.5-260.0	9.5	3.0	32
29	3	1910	2232.0-2241.5	260.0-269.5	9.5	2.8	31
30	3	2010	2241.5-2251.0	269.5-279.0	9.5	1.5	16
31	3	2110	2251.0-2260.5	279.0-288.5	9.5	3.4	36
32	3	2227	2260.5-2270.0	288.5-298.0	9.5	0.0	0
33	3	2327	2270.0-2279.5	298.0-307.5	9.5	CC	-
34	4	0025	2279.5-2289.0	307.5-317.0	9.5	CC	-
35	4	0120	2289.0-2298.5	317.0-326.5	9.5	0.75	8
36	4	0210	2298.5-2308.0	326.5-336.0	9.5	3.8	40
37	4	0300	2308.0-2317.5	336.0-345.5	9.5	CC	-
38	4	0356	2317.5-2327.0	345.5-355.0	9.5	0.8	8
39	4	0510	2327.0-2336.5	355.0-364.5	9.5	CC	-
40	4	0614	2336.5-2346.0	364.5-374.0	9.5	3.3	35
41	4	0710	2346.0-2355.5	374.0-383.5	9.5	0.85	9
42	4	0820	2355.5-2365.0	383.5-393.0	9.5	4.1	43
43	4	0944	2365.0-2374.5	393.0-402.5	9.5	2.4	25
44	4	1056	2374.5-2384.0	402.5-412.0	9.5	2.2	23
45	4	1200	2385.0-2393.5	412.0-421.5	9.5	8.7	92
46	4	1300	2393.5-2403.0	421.5-431.0	9.5	7.7	82
47	4	1350	2403.0-2412.5	431.0-440.5	9.5	5.5	58
48	4	1457	2412.5-2422.0	440.5-450.0	9.5	3.0	32
49	4	1617	2422.0-2431.5	450.0-459.5	9.5	3.1	33
50	4	1743	2431.5-2441.0	459.5-469.0	9.5	0.3	4
51	4	1857	2441.0-2450.5	469.0-478.5	9.5	4.6	48
52	4	2000	2450.5-2460.0	478.5-488.0	9.5	5.4	57
53	4	2103	2460.0-2469.5	488.0-497.5	9.5	6.9	73
54	4	2213	2469.5-2479.0	497.5-507.0	9.5	6.1	64
55	4	2320	2479.0-2488.5	507.0-516.5	9.5	4.6	48
56	5	0030	2488.5-2498.0	516.5-526.0	9.5	4.3	45
Drilled			2498.0-2517.0	526.0-545.0			
57	5	0256	2517.0-2526.5	545.0-554.5	9.5	3.6	38
Drilled			2526.5-2530.0	554.5-558.0			
58	5	1645	2530.0-2531.0	558.0-559.0	1	0.35	35
Total					536.5	269.70	50.3

TABLE 2
Lithologic Summary, Site 253

Unit/ Subunit	Core	Depth Below Sea Floor (m)	Thickness (m)	Description
1	1	0-9.0	9.0	Pale orange Nannoplankton Foraminiferal ooze
2	2-17	9.0-153.3	144.3	Pale orange-pale brown nannoplankton ooze and chalk
2a	2	9.0-12.8	3.8	Clayey nannoplankton ooze (nanno=mostly discoasters)
2b	2-10	12.8-88.0	75.2	Foraminiferal nannoplankton ooze (equal amounts of discoasters and coccoliths)
2c	10-16	88.0-145.0	57.2	Coccolith ooze
2d	16	145.0-151.3	6.3	Coccolith ooze
2e	16-17	151.3-153.3	2.0	Ferruginous micarb chalk
3	17-57	153.3-549.5	388.4	Olive-green and black vitric volcanic ash and lapilli
3a	17-21	153.3-192.3	39.0	Green altered vitric volcanic ash and minor lapilli
3b	21-29	192.3-262.6	70.3	Black altered vitric volcanic ash & lapilli; glassy scorlaceous olivine basalt
3c	29-35	262.6-318.0	55.4	Green altered vitric volcanic ash with minor lapilli
3d	35-48	318.0-443.5	125.5	Black altered vitric volcanic ash & minor green vitric volcanic ash.
3e	48-57	451.3-549.5	98.2	Green altered vitric volcanic ash & minor black vitric volcanic ash
4	58	558.0-558.4	0.35	Fine-grained, olivine-rich porphyritic basalt

Unit 1

This uppermost unit is 9 meters of very pale orange, nannoplankton foraminiferal ooze. This sediment is very soft and texturally consists of 43%-48% clay-sized nannos and 52%-56% sand- and silt-sized foraminifera. Slight mottling of orange-white color with light gray halos occurs throughout. Microscopic ferruginous amorphous aggregates and authigenic calcite make up the minor components, with trace amounts of all the clay and detrital minerals, clinoptilolite, gypsum, and barite.

Unit 2

This 144-meter-thick portion of the sedimentary column has colors ranging from pale orange-white to pale light brown and yellowish-gray. Its textural composition is made up of 95%-100% clay-sized nannoplankton, 1%-5% silt-sized foraminiferal fragments, and a trace of sand-sized foraminifera. Consolidation ranges from soft ooze to semilithified chalk. Nannoplankton (varying ratios of discoasters and coccoliths) is the major component, along with lesser detrital clay (at the top) and micarb (at the bottom). The unit is slightly to moderately mottled; intensity of mottling increases towards the bottom of the unit. Trace amounts of ferruginous microscopic aggregates (concentrated in the halos surrounding mottles) and detrital clay

occur through. Traces of clinoptilolite, gypsum, and barite were recorded in the fine ($<2\mu$) fractions.

Subunit 2a is a soft, clayey to clay-rich nannoplankton ooze and is a 3.8-meter-thick transitional stage between Unit 1 and Subunit 2b. Sand- and silt-sized foraminifera and foraminiferal fragments decrease to 42%, clay content increases to 58%, and discoasters are present in amounts increasing up to 50% with traces of coccoliths.

Subunit 2b, a foraminiferal nannoplankton ooze, is the thickest subunit (75 m) and consists of about equal amounts of discoasters and coccoliths. Sand-sized foraminifera constitute about 7% of the upper portion of the subunit and are present throughout in concentrations of 1%-3% (slightly more abundant in mottles). Detrital clays occur in very minor trace amounts. Below 47 meters the pale orange-white color changes to very light brown. At around 60 meters coccoliths become slightly more abundant than discoasters. Mottling is moderate and has a darker shade of brown in the lower part of the subunit.

Subunit 2c is distinguished from the one above by the complete absence, or presence only in trace quantities, of discoasters, and thus it is a foraminiferal coccolith ooze (57 m thick). A variety of colors occurs in this ooze: pale brown and orange, brownish-gray, yellowish-gray. The dark gray, brown, pinkish-white mottling becomes moderate to intense in places, while it

may be entirely absent in other parts. Below 100 meters consolidation in undisturbed cores changes from soft to stiff. Texture is much the same as in the previous subunits, though an overall decrease in sand-sized particles may be observed towards the bottom. Along with the trace constituents typical of Unit 2, Subunit 2c contains sponge spicules and collophanous fish debris at the top and traces of volcanic glass below 125 meters.

Subunit 2d is the 6.3-meter-thick semilithified equivalent of Subunit 2c. It is a pale orange coccolith chalk containing trace amounts of discoasters and foraminifera. Other characteristics are the same as those of previous subunits.

Subunit 2e is a dark brown, reddish-yellow ferruginous micarb chalk 2 meters thick. Its consolidation is difficult to define since it has been disaggregated by drilling into poorly sorted clayey, coarse to fine sand. It is composed of 90% micarb, 8% limonite and other iron oxides, and 2% volcanic glass.

Unit 3

Unit 3 is a 388-meter-thick section of altered vitric volcanic ash and lapilli. It comprises three distinct lithic types which justify (in conjunction with spatial distribution) the division of Unit 3 into five subunits. Types IIIa and IIIb alternate and overlap throughout the subunits (Figure 5). It should be noted that all textural descriptions for this unit are visually determined. The shore-laboratory textural analyses employ disaggregation techniques which destroy the true texture of the sediment, and hence will be ignored.

Lithic Type IIIa: Dark olive-green, greenish-gray, micarb-bearing (and/or rich) altered vitric volcanic ash.

Semilithified; medium-fine sand, silty texture. Alteration of glass to glauconite and clay.

Lithic Type IIIb: Black altered vitric volcanic ash with minor lapilli (up to 1.5 cm clast size). Semilithified; it contains about 5%-25%, 1-5 mm diameter white blebs of unaltered glass. Also, 1%-2% (occasionally more) mollusc shell fragments are present.

Lithic Type IIIc: Black vesicular basalt and basalt scoria with carbonate filling voids and vesicles.

Subunit 3a is a 39-meter section consisting exclusively of Type IIIa lithology. Close to the top of this subunit is a fossiliferous, tuffaceous detrital clay portion and a small band of coccolith radiolarian diatomite. Micarb and coccolith chalk occurs as minor white patches, and micarb also serves as cement between clasts. Close to the bottom scattered black subangular and subrounded clasts of Type IIIb vitric tuff are present.

Subunit 3b is a 70-meter-thickness of Type IIIb sediments. Glass is altered, as pointed out earlier, to clay and lesser glauconite. Subangular and subrounded clasts 0.5-1.0 cm in size make up about 15%-40%. These are composed of unaltered or partially altered green, brown, or colorless glass shards, or light gray pumice. Molluscan shell fragments occur throughout the subunit in varying concentrations (1%-2% on top, higher at the bottom), and usually in thin, elongated cross-sections. Fine carbonate specks may be observed disseminated among the clasts. At places, high concentration of these specks results in overall lighter color of the sediment. One load cast was observed at a depth of 200 meters. In Core 22 traces of plagioclase and zeolite were present.

At 218 meters and 228 meters Type IIIc lithology is present (its only occurrence). The vesicular basalt flow is

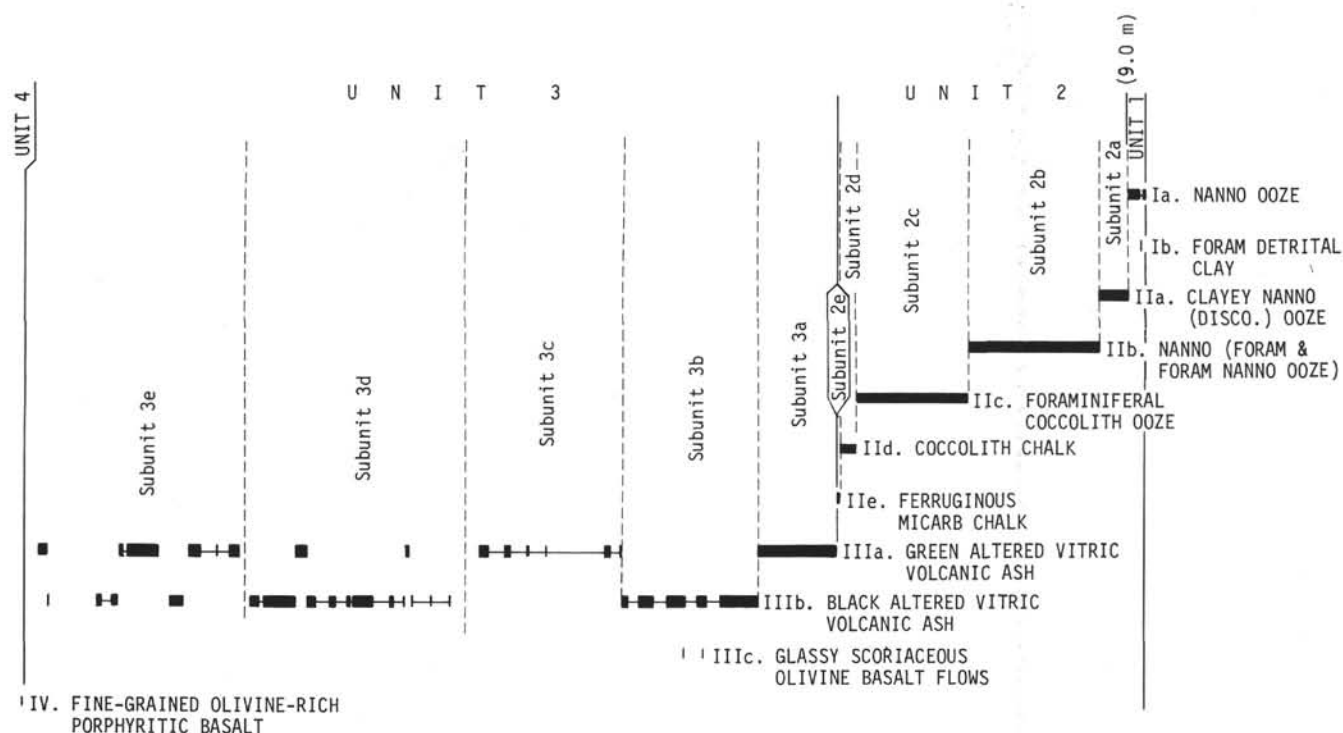


Figure 5. Lithologic units, Site 253.

30 cm thick, and the basalt scoria further below is 16 cm thick. The contact between the basalt and the ash exhibits fine laminations and absence of carbonate, grading down into carbonate-rich lapilli.

Towards the bottom of Subunit 3b the concentration of clasts decreases, and in fact, some portions are entirely fine grained. Shell fragment concentration seems to decrease also. Preconsolidation load deformation was observed close to the bottom.

Subunit 3c is 55 meters thick. Again, Type IIIa sediment is dominant, though it may be distinguished from Subunit 3a by the poor recovery of the present subunit, thus suggesting a lesser degree of consolidation. Subunit 3c also contains minor amounts of lapilli. The top contains locally higher concentrations of fine micarb. The ash is generally coarse grained and contains 1%-2% unaltered glass blebs (2 mm in size). Coarse shell fragments constitute up to 15% of the sediment.

At about 282 meters burrows filled with (coarse to medium sand sized) partially altered green glass are present. A typical composition of the ash in this subunit is 96% clay alteration of glass; 2% green glass altering to glauconite; 2% feldspar, mica, and clinopyroxenes. The more indurated pieces exhibit conchoidal fracture.

Subunit 3d forms a sharp boundary with Subunit 3c. It is the thickest (126 m) subunit of Unit 3. Lithic Type IIIb is dominant, with Type IIIa occurring close to the top and around 415 meters. Clasts (~35%) embedded in a fine sand-silt matrix are common. Locally, shell fragments may be present in concentrations up to 25%. Near the top of the subunit crinoid discs were found. At 367 meters a 60-cm layer of vitric and basaltic lapilli is present, consisting of 50% reddish-green, poorly sorted 4-30 mm clasts. A similar zone occurs also at 433 meters. Burrows are abundant below 413 meters, and again, conchoidal fracture was noted.

Subunit 3e (98 m) is dominantly a Type IIIa sediment, but minor thicknesses of Type IIIb lithology are present at 480 meters, 508 meters, and 517 meter depths. The top of the subunit is characterized by the absence of shell fragments and layers of lapilli. Otherwise the texture is the usual medium-fine sand. Some shell fragments and burrows occur below 470 meters, and scoria and pumice clasts are seen around 500 meters. At these depths white and orange carbonate specks begin to appear and continue to be present further below. At 519 meters there are preconsolidation deformation structures. In the lower portion of the subunit unaltered brownish-white patches of glass occur. Finally, at the base of Unit 3 burrows and subangular basalt clasts are present.

Summary of Petrographic Observations (from smear slides) on Vitric Volcanic Ash and Lapilli

Two major components are present.

I) Altered vitric tuffs.

- 1) Composed essentially of green or colorless volcanic glass which may be altered to glauconite or isotropic clay.
- 2) They are nearly 100% vitric; feldspar of pyrogenic origin is present only in trace amounts.
- 3) Although some tuffs are juvenile (no modification of original texture, as for example in Sample

31-4, 95 cm), most have undergone some degree of aqueous modification—as seen in rounding or obliteration of angular shards.

4) Throughout the sequence the green glass is in various states of alteration to glauconite or cryptocrystalline isotropic clay.

5) Even sediments which appear to be detrital clay are presumably altered fine-grained vitric tuffs.

II) Micarb chalk.

- 1) Lesser component than the vitric tuffs.
- 2) Origin of micarb may be due to (a) diagenesis of nannoplankton; (b) primary precipitation; (c) alteration of glass.
- 3) Micarb chalk contains minor tuffaceous components of green or brown volcanic glass.

X-ray mineralogy of the volcanic ashes

The mineralogy of the ashes, as revealed by X-ray diffraction studies, shows some interesting features. Calcite and montmorillonite constitute up to 90% of the pyroclastic sequence, in inverse proportion from the top, where the ratio is typically some 55:35, to the bottom, where it is about 15:65. The decrease in plagioclase and calcite with depth is probably entirely due to diagenetic reactions in which minerals such as zeolites and montmorillonite are formed at the expense of plagioclase and augite. The zeolites are phillipsite above, then clinoptilolite, and the Na-rich mineral analcite, with some clinoptilolite, below. Of the sites drilled on Leg 26, Sites 253 and 254 have the greatest abundance of phillipsite and analcite. Well-shaped crystals of analcite, associated with orange efflorescent masses and fine white silk-like fibrous threads of mordenite, occur in vugs in the ash in Core 54, Sections 4 and 5 (Figure 6). Mordenite is known as an authigenic zeolite in sediments, as well as in igneous rocks. A similar occurrence to the present—fine silk threads associated with opaline silica in montmorillonite- and cristobalite-rich bentonitic clays in tuffaceous sediments—was reported from Japan by Hayashi and Sudo (1957). Other clays (including glauconite) and detrital minerals occur in trace amounts, and authigenic cristobalite, (?) adularia, anatase, and magnetite are present in small amounts in the lowest depth ranges. Pyrite, goethite, and gypsum are found, and there are three or four unidentified minerals, some present in significant quantities.

Petrographic Details on the Basalt and Scoria Found in Unit 3

As well as forming irregular, reddish fragments within the thick ash sequence of Unit 3, thin flows of highly vesicular or scoriaceous olivine basalt and basalt glass are interbedded at depths of 218.8-219.1 meters and 228.0-228.2 meters, within the ash flows.

At the contact with the ash below, the upper lava flow is a grayish scoriaceous basalt glass. It contains a few, usually fresh, sometimes euhedral, olivine crystals, up to 1.5 or 2 mm long. Also embedded in the glass are clear laths of plagioclase together with prismatic and rhomboid crystals of the feldspar. The laths reach 1 mm in length and are clearly twinned, although not usually on the albite law; they are frequently zoned. Much of the

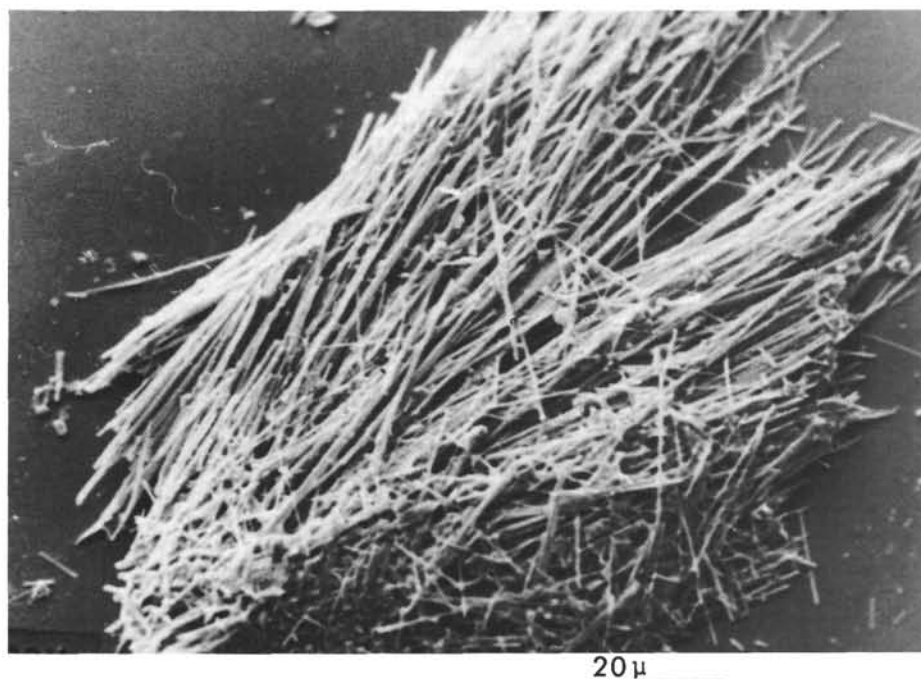


Figure 6. *Mordenite from Site 253, Core 54 (X100).*

glass is fresh and almost colorless, with refractive index well above balsam, but the remainder is altered to a dark, reddish-brown palagonite, with a low refractive index. The palagonite contains round and irregular-shaped cavities filled with a spherulitic, fibrous zeolite (length slow in orientation) and, occasionally, with calcite. Within the palagonite, the feldspars are also highly altered or resorbed.

The remainder of the flow is a scoriaceous glassy olivine basalt, brownish-gray in color and very highly vesicular. Palagonite rims the inside of the vesicles. Crystals of olivine, many of them well shaped, now totally altered to iddingsite aggregate, reach 0.6 mm in length. Plagioclase laths, poorly twinned and up to 0.8 mm long, are also scattered through the dark brown palagonite which forms the bulk of the rock.

Unit 4

Fine-grained, olivine-rich porphyritic basalt was reached at a depth of 558 meters. Thirty-five centimeters of rock were recovered, but the contact was not established (see Operations Report). However, the basalt may well be the true basement forming the sea floor, erupted before the overlying ash sequence.

The rock is fresh, gray in color, and notably rich in altered olivine crystals (ca 15%). These form black phenocrysts or groups of phenocrysts, with individuals reaching 3 mm in length, and vary in density between 1 or 2 and some 30/cm² of the cut surface.

In thin section, the olivines are often euhedral, averaging 0.5-1.0 mm in length, and totally altered to talc and colorless fibrous chrysotile serpentine. There are patches of green alteration material, which may be bowlingite, and skeletal ilmenite rods, up to 0.3 mm long, occur within the olivines. The latter are sometimes

accompanied by tiny, very euhedral brown crystals of, probably, dipyrimal anatase. Some of the olivines show alteration beyond the euhedral outlines of the crystals, into the surrounding matrix.

Plagioclase (20%) occurs as laths, up to 1.8 mm long but normally 0.1-0.2 mm. Iron oxide (6%) is widely dispersed in small grains, as well as the rods in the olivines. Occasional discrete crystals of a reddish-brown, iron-rich mineral are also present.

The matrix, which is subvariolic and constitutes the remaining 59% of the rock, contains pyroxene, feldspar, iron ore, and probably some glass; it thus differs from the basalts from Sites 250 and 251, which contain glassy interstitial patches within otherwise holocrystalline rocks.

Without chemical analysis, it is not considered wise to attempt to classify the basalt.

TABLE 3
Modes of the Basalts, Site 253

	Basalt Glass (24-1, 109 cm)	Scoriaceous Glassy Olivine Basalt (24-1, 93 cm)	Fine-Grained Olivine-Rich Basalt (See Unit 4, 58-1, 8 cm)
Plagioclase	23	10	20
Olivine	1	8	15
Iron Oxide	—	—	6
Pyroxene	—	—	—
Fresh glass	30	—	59
Palagonite	40	82	—
Zeolite and calcite	6	—	—

SHIPBOARD GEOCHEMICAL MEASUREMENTS

Routine analyses for salinity, pH, and alkalinity were conducted on interstitial water samples squeezed from 11 sediment samples taken at depths in the hole from 16.5 to 519.5 meters below the sea floor. In addition, pH was measured on the uppermost three samples of unsqueezed sediment by the punch-in method before the core recoveries became too stiff for the electrodes. The sampling and analytical techniques are described in the report on Site 250, and the results for Site 253 are summarized in Table 4 and are presented in graphical form in Figure 7.

Results

Salinity

Salinity values increased consistently with depth in the hole. At a depth of 16.5 meters below the sea floor the salinity was 35.5‰, or approximately 1‰ greater than near-bottom salinities prevailing at the site (Wyrki, 1971). From this depth down through the entire nannoplankton ooze and chalk sequence and into the uppermost 100 meters of altered volcanic ash to 234.5 meters below the sea floor, the salinities increase linearly to 37.1‰, at a rate of 0.76‰/100 meters. The increase of salinity with depth for the remainder of the hole is even more rapid: 1.8‰/100 meters, to a value of 42.1‰ at 519.5 meters, the greatest depth sampled. These trends appear related to changes in lithology and may prove significant in any detailed chemical examination of the altered volcanic ash as well as the depositional and diagenetic history of the Site 253 sediments.

pH

The coupled punch-in and flow-through pH measurements all agreed within 0.06-0.08 pH unit, the agreement possibly reflecting the ease with which the interstitial waters were extracted from the soft surficial oozes. Flow-through pH in the uppermost sample was 7.32, which is below the normal range of 7.8-8.2 for seawater. Values decreased to a minimum of 6.97 at a depth in the hole of 154.5 meters, near the base of the

ooze-chalk sequence. With the exception of one aberrant value (7.56 at 173.5 m), the values obtained from the altered volcanic ash in the lower part of the hole fall within the narrow range of 7.07-7.27.

Alkalinity

Trends in alkalinity, perhaps even more strikingly than those of salinity, seem to reflect Site 253 lithology. The maximum alkalinity of 2.38 meq/kg was measured in the shallowest sediments. Values decreased linearly with depth, to 0.391 meq/kg at 173.5 meters, about 20 meters deeper than the chalk-altered ash contact. From this point down to 519.5 meters, the greatest depth sampled, alkalinity values decreased slightly to a minimum for the hole of 0.186 meq/kg. These data, together with those for salinity, are not understood at present and deserve more attention on shore.

PHYSICAL PROPERTIES

The physical properties measured at Site 253 were bulk density, porosity, sonic velocity, and thermal conductivity. The methods are described in the Explanatory Notes (Chapter 2). The results are shown in the hole summary diagrams.

Density, Porosity, and Water Content

The densities are quite uniform and throughout this hole, 1.7-2.0 g/cc despite the diverse sediment types. The densities are poorly determined by all three methods: GRAPE, syringe, and section weight. The GRAPE densities are consistently 5%-10% higher than those from the section weight or syringe. The porosity and water content decrease steadily with depth in the ooze. They were not measured in the underlying ash layer.

Acoustic Velocity and Acoustic Impedance

The acoustic velocities were low and uniform in the upper ooze section, 1.55-1.60 km/sec, increasing slightly with depth. There is a marked increase in velocity to about 1.8 km/sec in the green altered volcanic ash starting at about 153 meters and a large increase to an average of 2.3 km/sec for the black volcanic ash starting at about 192 meters. There is a large scatter in the

TABLE 4
Summary of Shipboard Geochemical Measurements, Site 253

Sample (Interval in cm)	Depth Below Sea Floor (m)	Lab Temp (°C)	pH Punch-in/Flow-through	Alkalinity (meq/kg)	Salinity (‰)
(Reference seawater)		19.8	8.36/8.34	2.38	35.8
2-5, 144-150	16.44-16.50	22.2	7.24/7.32	2.38	35.5
7-5, 144-150	63.94-64.00	22.7	7.22/7.16	1.96	36.0
12-5, 144-150	111.44-111.50	22.7	7.19/7.05	1.22	36.3
17-2, 144-150	154.44-154.50	22.5	/6.97 ^a	0.792	36.6
19-2, 144-150	173.44-173.50	22.5	/7.56 ^a	0.391	36.8
25-2, 144-150	230.44-234.50	22.9	/7.07 ^a	0.362	37.1
36-2, 140-150	329.40-329.50	23.0	/7.27 ^a	0.293	39.3
42-2, 140-150	386.40-386.50	23.0	/7.11 ^a	0.225	39.9
47-3, 140-150	435.40-435.50	23.2	/7.16 ^a	0.225	40.7
51-3, 140-150	473.40-473.50	22.0	/7.14 ^a	0.215	40.7
56-2, 140-150	519.40-519.50	23.0	/7.23 ^a	0.186	42.1

^aToo stiff to measure punch-in.

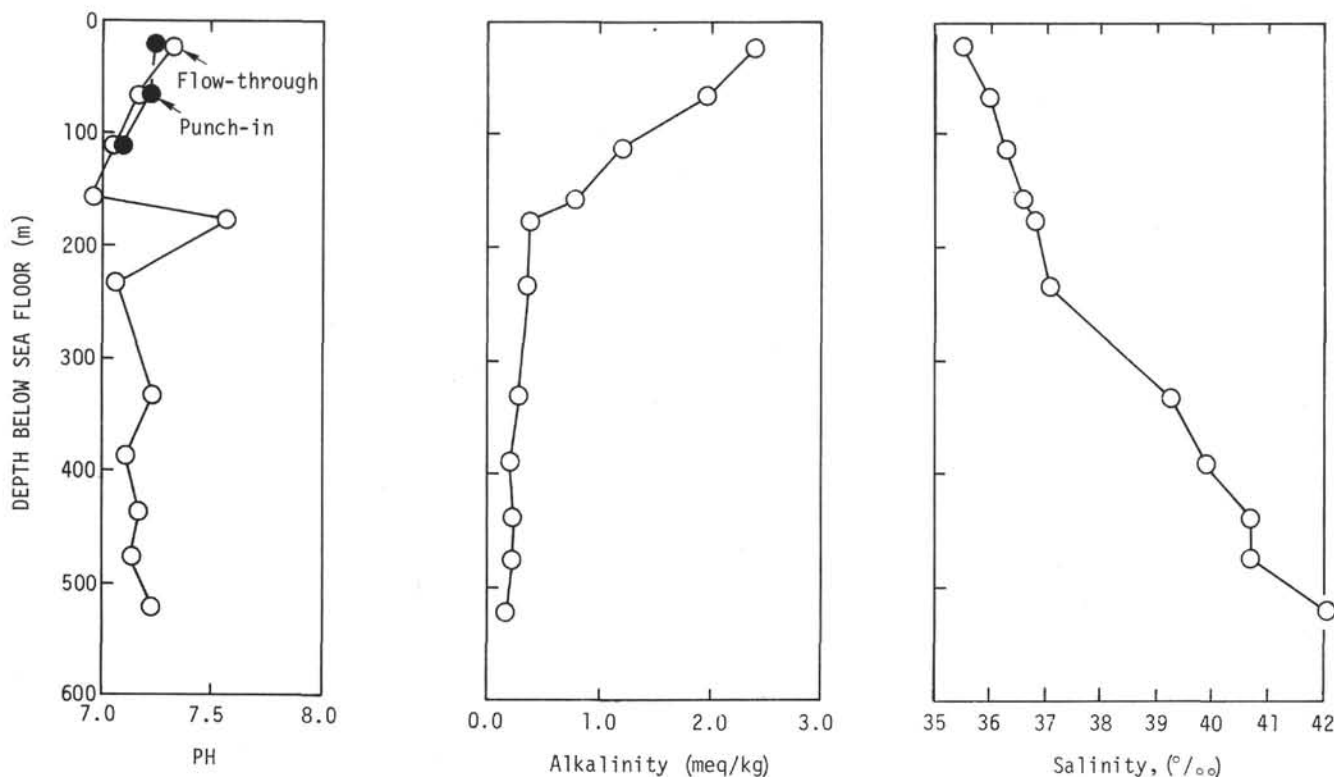


Figure 7. Graphic summary of geochemical measurements taken at Site 253.

velocities for the ash section. Most of the variation can be correlated with real changes in composition in this inhomogeneous layer.

The acoustic impedances are poorly determined because of the poor densities. There is probably a significant increase at 153 meters and an increase of more than 50% at 192 meters. Significant acoustic energy should be reflected from each of the many different layers in the variable velocity ash section, so that little remains to be reflected from the basalt basement. Very poor returns from the basement are observed on the seismic reflection records.

CORRELATION OF SEISMIC REFLECTION PROFILE WITH DRILLING RESULTS

Where we dropped the spar buoy at Site 253, the seismic profile showed basement clearly near 0.325 sec DT. However, after drilling below this level without encountering basement we decided to run an on-station profile using an SSQ41 sonobuoy to check our initial estimate. We had suspected that we may have dropped the beacon west of our initially chosen site. The on-site profile (Figure 8) showed returns (weak) deeper than 0.325 sec DT which is consistent with the observation of the postsite survey that the deepest observed reflector, or basement, is found deeper west of the buoy drop. The seismic record shows an upper transparent section above a strong intermediate reflector at 0.160-0.165 sec DT. Several reflectors are seen beneath this reflector becoming weaker at depth. They are found at about 0.25, 0.34, 0.48, 0.575, and about 0.625 sec DT.

The measured acoustic velocity profile shows significant acoustic impedance contrast at 153 meters, 192

meters, possibly near 263 and 320 meters, 385 meters, and 555-560 meters subbottom. The contrast at 153 meters marks the contact between the calcareous ooze and chinks and the underlying pyroclastic section while the contrast at 555-560 meters is due to the contact of the pyroclastics with the underlying basalt. The contrasts intermediate between 153 and 558 meters are due to contacts between pyroclastics of differing degrees of consolidation.

Table 5 is an attempt at correlating reflection times, depths of lithologic contrast, and depths of impedance contrast. Depths of lithologic and impedance contrasts are not always correlated, and not all impedance contrasts yield detectable reflections. We believe that the first four reflectors were drilled and sampled and that they correspond with the ooze-ash contact (0.16 sec), changes in ash lithologies, and consolidation (0.25, 0.34

TABLE 5
Reflection Times and Depths of Lithologic
and Impedance Contrasts, Site 253

Reflection Time (msec DT)	Lithologic Contrast	Impedance Contrast	Average Velocity (km/sec)
160	(153)	(153)	(1.90)
—	153	153	—
250	192	192	1.54
—	263	263	—
340	318	318	1.87
—	—	385	—
—	447.5	—	—
480	558	558	2.32
575			
625			

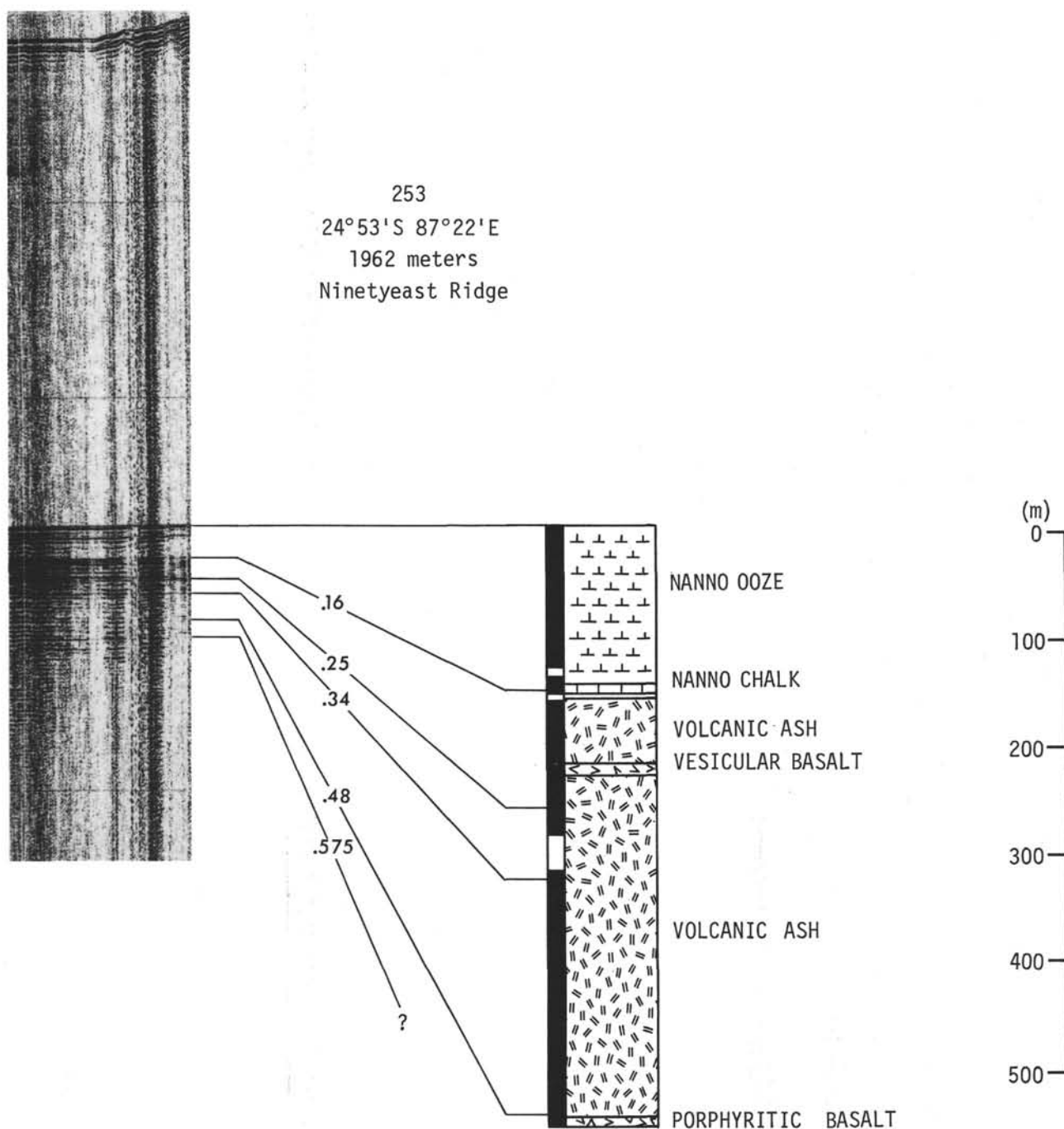


Figure 8. Correlation of seismic reflection data and drilling results.

sec DT; see stratigraphic column, Figure 8) and ash-basalt contact (0.48 sec). The deeper reflections at 0.575 and 0.625 sec imply that the basalt encountered at 558 meters subbottom is not true "basement," but is probably underlain by more ashfalls and lava flows.

It was at first surprising that the reflection from the basalt contact was so weak in comparison to the ooze-ash contact, for example. This observation is readily explained by calculating the decrease in amplitude of the seismic signal as it is transmitted through the section

and reflects from the basalt contact (transmission plus reflection loss). This calculation shows that the sound wave returning to the sediment surface after reflection is 0.1% of the amplitude of the wave transmitted down through the sediment-water interface. This contrasts with the reflection loss from the ooze-ash contact which would produce only a 60% amplitude loss.

Table 5 also shows that if the 153-meter lithologic contact is the 0.16 sec reflection, then the implied velocity for the ooze section is very high, 1.9 km/sec,

compared to the measured values which do not exceed 1.6 km/sec. The implied depth of this contact, taking into account reflection time and measured velocities, is about 125 meters, 25 meters shallower than the measured depth. The explanation of this discrepancy may be that the ooze-ash contact has considerable short wavelength relief and that we have in effect sampled the contact in a "hole," or low.

PALEONTOLOGY

Biostratigraphic Summary

At Site 253, 153 meters of foraminifera-rich nanno ooze of Quaternary to upper Eocene age overlies 405 meters of volcanic ashes containing scarce nannofossils, few smaller benthonic and very rare planktonic foraminifera, rare to common radiolarians and diatoms, and some other invertebrate fossils, such as larger foraminifera, bryozoans, crinoid fragments, and molluscs. Within the calcareous ooze, 9 meters belong to the Quaternary, 9 meters to the Pliocene, 66 meters to the Miocene, 30 meters to the Oligocene, and 39 meters to the uppermost middle and upper Eocene. The sedimentation is continuous throughout this sequence, except for a small hiatus in the upper part of the upper Eocene. The lower Oligocene is much reduced in thickness. Microfossil assemblages show an open-marine pelagic environment with water depths similar to the present. Shallower conditions are indicated towards the base of the unit (Core 16, uppermost middle Eocene).

Sedimentation of volcanic ashes ceased at about 42 m.y.B.P. and the more than 400-meter-thick volcanic unit seems to have been accumulated within less than 4 m.y. The lowermost fossiliferous sample (57, CC) at 554.5 meters below the sea floor and about 5 meters above the basalt is 46 ± 3 m.y. old. Nannofossils and foraminifera indicate an outer shelf environment during deposition of the volcanic sequence. The presence of some larger foraminifera and other invertebrate fossils is noteworthy and supports this interpretation.

Foraminifera

Neogene: The foraminiferal fauna is very well preserved in Quaternary and Pliocene deposits, slightly affected by solution in the upper Miocene, and damaged in the middle and lower Miocene. The whole Neogene sequence appears to have no gaps; however, with the material available, it was not possible to subdivide the sequence into zones.

By detailed sampling at small intervals within the uppermost Quaternary section, it was possible to locate the Recent/Pleistocene boundary at a depth of 35 cm in Core 1. (Boltovskoy, this volume).

The Quaternary/Pliocene boundary was determined by the *Globorotalia truncatulinoides*: *G. tosaensis* relationship. In addition, in the lowermost part of the Quaternary sequence isolated Pliocene markers were recorded, namely *Pulleniatina obliquiloculata praecursor* and *Globigerinoides obliquus*.

In the Pliocene sequence *Globorotalia crotonensis* and, somewhat lower, *G. limbata* and *Globigerinoides fistulosus* were found.

The upper Pliocene fauna of Core 1 is underlain in Core 2 by the middle and lower Pliocene assemblages. The former is characterized by the last appearance of *Sphaeroidinella seminulina*, *Globoquadrina venezuelana*, and *G. altispira*; the lower Pliocene fauna by the presence of *Globorotalia margaritae*.

Below the lower Pliocene, upper Miocene deposits were found. The upper part of this section contained *Sphaeroidinella subdehiscens*, *Globigerinopsis aguasayensis*, *Globigerinoides amplus*, and some other species.

The middle Miocene was recorded in Core 7 where *Globigerinoides mitra*, *G. bulloides*, and *Globorotalia peripheroronda* were found.

In the lower Miocene sequence the occurrence of *Globigerina yeguaensis*, *Globorotalia kugleri* and somewhat lower of *G. opima*, *Globigerinita dissimilis dissimilis*, *G. dissimilis ciperoensis*, *Globigerina "praerubra"* was noted. In addition, the lower Miocene assemblages contained a great number of unidentifiable (usually extremely small sized) planktonic foraminifera.

As shown on the range chart of selected foraminiferal species, (Boltovskoy, this volume, Chapter 30) at Site 253 the foraminiferal assemblages of Miocene and Oligocene are very different. The change from Oligocene to Miocene fauna is observed over about 10 meters of section, which means that it was rather abrupt. To locate the change from the Oligocene to the Miocene the extinction of *Globigerina ampliapertura*, *G. juvenilis*, and *Globorotalia pseudobulloides*, and the appearance of *Globoquadrina venezuelana*, *G. dehiscens dehiscens*, and *Globigerina decoraperta* were used.

Paleogene: This site has revealed an almost uninterrupted sequence of top middle Eocene to top Oligocene pelagic oozes with only a minor break in the uppermost Eocene. The assemblages of planktonic foraminifera are rich and well preserved in this interval, and most of the samples can be correlated with the standard planktonic zones.

Sections 1 to 3 of Core 10 are assigned to the upper part of Zone P22, based on the presence of *Globorotalia kugleri* and rare occurrences of *Globigerina angulicaturalis*. The lower portion of this core and probably also Section 1 of Core 11 represent the lower part of this zone.

The frequent occurrence of *Globorotalia opima opima* in Sections 3 to 6 of Core 11 and Sections 1 to 3 of Core 12 leads to a correlation with Zone P21. The remaining portion of Core 12 is mainly characterized by the association of *Globigerina ampliapertura*, *G. sellii*, *G. tapuriensis*, and *Globorotalia gemma*. It is placed into Zones P19 and P20. In Core 13, Section 1 and in the upper portion of Core 13, Section 2, *Globigerina sellii* was not found and a lowermost Oligocene age (Zone P18) is therefore indicated.

Samples 13-2, 115-117 cm and 13-3, 30-32 cm contain a typical upper Eocene assemblage of the *Globorotalia cerroazulensis* Zone with *G. cerroazulensis cocoaensis*. In the lower one of these two samples few specimens of *Globigerinatheka* were found, indicating a basal position within the *G. cerroazulensis* Zone. On the other hand, no specimens showing the late evolutionary development within the *cerroazulensis* lineage (*G. cerroazulensis cunialensis*) occurred immediately below the Oligocene.

A break occurring in the highest part of the uppermost Eocene, most likely at the Eocene/Oligocene boundary, is therefore suggested.

The *Globigerinatheka semiinvoluta* Zone of the upper Eocene is well and typically developed from Sample 13-3, 115-117 cm throughout Cores 14 and 15.

The main feature of all samples taken from Core 16 is the abundance of specimens belonging to the genus *Globigerinatheka*. *G. semiinvoluta*, however, is missing in this core and the presence of small hispid forms with *Globorotalia bullbrooki* and *Truncorotaloides topilensis* indicates middle Eocene. The assemblages can be assigned to the *Truncorotaloides rohri* Zone, although no typical specimens of the zonal marker have been found. The same age can be attributed to the basal ferruginous micarb chalk of Sample 16, CC. The preservation of the foraminifera is rather poor here and transport cannot be excluded.

In the volcanic sequence from Core 17 downwards planktonic foraminifera are very rare and poorly preserved. An approximate identification was possible in only a few cases: *Globorotalia bullbrooki* and *G. spinulosa* in Core 20 and "*Globigerinoides*" *higginsii* in Core 34. These species are restricted to the middle Eocene. The low number of planktonic foraminifera as well as their small size are indications of shallow-water conditions. This is also supported by the fact that in this part of the section benthonic foraminifera far outnumber the planktonics and by the discovery of larger foraminifera of the genera *Discocyclina* and *Asterocyclina*. The latter are generally known to be restricted to a shallow-water environment. Of all the Eocene larger foraminifera the Discocyclinids are most probably the ones which were able to live at somewhat greater depths than other representatives of this group, e.g., *Nummulites*, *Alveolina*. It may therefore be significant that representatives of the latter groups, although their occurrence might be expected paleogeographically and timewise, were not found in our material. A maximum water depth of around 100-150 meters can be assumed for the original biotope of the Discocyclinids, although their main occurrence is at shallower depths. However, in the upper part of the volcanic sequence, the larger foraminifera occur only in the coarser volcanoclastic rocks and some downslope transport must be considered. In the lower part of the volcanic sequence, Discocyclinids occur at various levels in the finer sandstones also, and it can be assumed that here transport after deposition was little, if it occurred at all.

Other Invertebrate Fossils

The volcanic sequence has, in a great proportion of the cores, yielded an interesting assemblage of invertebrate fossils which is important for an environmental interpretation of this rock unit. The list of these fossils includes indeterminate pelecypods, bryozoans, stems of crinoids, echinoids, mostly echinoid spines, and solitary corals. One specimen of a terebratulid brachiopod occurred in Core 18. All these fossils, together with the larger foraminifera already mentioned, represent most likely an assemblage from the deeper part of the inner shelf (50-150 m).

Calcareous Nannoplankton

Stratigraphy: Due to heavy overgrowth, several marker species could not be recognized, and many could only be identified tentatively and/or small numbers. Nevertheless, members of the families *Coccolithaceae*, *Sphenolithaceae*, *Ceratolithaceae*, and some others allowed biostratigraphic interpretation of most of the samples. All nannofossil assemblages from the volcanic ash sequence (Cores 18 to 57) are considered to be of late middle Eocene age (NP 16 = *Discoaster tani nodifer* Zone of Martini [1971]), or *Discoaster saipanensis* Subzone of Bukry (1973). Using the time correlations of Perch-Nielsen (1972) and Bukry (1973), the 400-meter-thick volcanic ash sequence was deposited about 43 m.y. ago over a period of perhaps as little as 2 m.y. Late Eocene assemblages are found up to Core 13. Cores 12 to 10 contain a rather complete Oligocene sequence. Cores 9 and 8 are of lower Miocene age. Core 8 belongs to the basal middle Miocene. It was not possible to correlate the nannofossils of Cores 7 and 6 (basal part), because the short-ranging middle Miocene marker species could not be identified. Cores 6 through 1 contain a continuous sequence of upper Miocene through Quaternary assemblages. Scarce reworked upper Eocene species have been found in Core 9.

Preservation: All pre-Quaternary nannofossil assemblages show strong overgrowth, which often made their recognition difficult. In the volcanic ash sequence the overgrowth apparently was preceded by partial dissolution. *Isthmolithus recurvus*, *Triquetrorhabdulus inversus*, *T. rugosus*, and most recognized discoasters were considerably altered. Other stratigraphically important species, such as *Helicopontosphaera recta*, *H. reticulata*, *Sphenolithus belemnoides*, *Discoaster bollii*, *D. calcaris*, *D. challengerii*, *D. exilis*, *D. formosus*, *D. kugleri*, *D. neohamatus*, *D. pseudovariabilis*, *D. trinidadensis*, *Catinaster calyculus*, *C. coalitus*, and *Triquetrorhabdulus carinatus* could not be identified at all.

Paleoecology: The relative scarcity of discoasters in the middle Eocene ash sequence, the presence of *Zygolithus dubius*, *Micrantholithus* sp., *Braarudosphaera bigelowii*, *B. discula*, *B. rotundum*, and *Zygrhablithus bi-jugatus* indicate a nearshore or shallow-water environment. An increase in abundance of *Discoaster saipanensis*, and the disappearance of the genera *Braarudosphaera*, *Micrantholithus*, and *Pemma* indicate a continuous deepening of the site through the upper Eocene and the Oligocene. The Paleogene assemblages suggest transitional to subtropical paleoconditions (*Discoaster saipanensis*, *D. barbadiensis*, *Isthmolithus recurvus*, *Zygolithus dubius*), while those of the Miocene and Pliocene are subtropical to tropical (discoasters, sphenoliths, scyphospheres).

SEDIMENTATION RATES

The mid Eocene to Recent foram nanno ooze sequence at Site 253 is characterized by generally low sedimentation rates. Calculated values, disregarding the effects of compaction are given: Quaternary, 5.0 m/m.y.; Pliocene, 5.3 m/m.y.; upper Miocene, 6.4 m/m.y.; middle Miocene, 3.8 m/m.y.; lower Miocene,

1.4 m/m.y.; Oligocene, 2.1 m/m.y.; upper Eocene, 4.9 m/m.y. High values occur in the upper Eocene and sediment accumulation rate in the Oligocene and lower Miocene.

A drastic change of the sedimentation rate accompanies the appearance of the thick volcanic sequence. A minimum value of 65 m/m.y. must be assumed; it could be considerably higher, however, probably well in excess of 100 m/m.y., since the time interval of deposition is not exactly known and may be shorter than the maximum given by the limited fossil record, on which these figures are based.

SUMMARY AND CONCLUSIONS

Summary of Results

Site 253 is located in 1962 meters of water on the western flank of the Ninetyeast Ridge. Seismic reflection data at the site show an upper transparent section about 0.165 sec DT thick above a very strong intermediate reflector which is conformable with the sediment surface. Below the intermediate reflector lies a weak and diffuse return with a rough aspect and high relief from 0.3 sec to over 0.6 sec DT. One hole was drilled at Site 253 through 558 meters of calcareous ooze and volcanic sediment and 1 meter of basalt. Here, 536.5 meters were cored and 270.1 meters recovered including 0.3 meter of basalt.

The section at Site 253 is divided into three sedimentary units and a basalt unit. The three sediment units include two calcareous units and one of volcanic ash and lapilli. Unit 1 is 9 meters upper Pliocene to Recent very pale orange foram-rich detrital clay and foraminiferal detrital clay. The bottom of the unit grades to clayey nannoplankton ooze. Unit 2 is 144 meters of upper Eocene through upper Pliocene nannoplankton ooze grading downward into chalk and becoming micarb chalk at the base. Discoasters and coccoliths form the nannoplankton component with discoasters diminishing to trace amounts below 87 meters. Mottling intensity increases downward to the bottom of the unit. The color of this unit varies from very pale brown to very pale orange. The micarb chalk at its base is about 2 meters thick and has around 8% hematite and limonite. Unit 3 is 388 meters of middle Eocene altered vitric volcanic ash and lapilli. This unit consists of three different lithic types. The first type is dark olive-green, greenish-gray micarb-bearing, altered vitric volcanic ash. The second type is black altered vitric volcanic ash and minor lapilli; some mollusc fragments are also present. The third type is black vesicular basalt and scoria with carbonate fillings. These three lithic types alternate down the section to Unit 6, thereby dividing the unit into five subunits. Shell fragments and burrows are most abundant in Subunits 3c and 3d (262.6-443.5 m), the shells reaching concentrations of 25% at the base of Subunit 3d. Crinoid fragments were found from the top of Subunit 3d (318 m) downwards. Burrows are also abundant at the base of Subunit 3e (base Unit 3).

Salinity in this hole increases markedly with depth, and more so in the volcanic sequence, from about

35.5‰ at near the sea floor to 42.1‰ at 519.5 meters, the greatest depth sampled. These trends may be related to the lithology. Alkalinity shows a similar lithologic relationship; it decreases linearly from 2.38 meq/kg near the surface to 0.391 meq/kg near the chalk-ash contact. Below this alkalinity decreases slightly to 0.186 meq/kg.

Three downhole temperature measurements were made at the site. These results are considered very reliable and gave a heat flow of between 1.23 and 1.38 heat-flow units. This measurement agrees with others in the vicinity made with conventional short probes and a downhole measurement made on Leg 22 at Site 214 just north of Site 253.

The ooze and chalk section at Site 253 is comprised mostly of nannofossils; the ash sequence contains scarce nannofossils, few benthonic and very rare planktonic foraminifera, and other invertebrate macrofossils. Sedimentation of the ashes ceased about 42 m.y.B.P. and the 400-meter-thick ash sequence appears to have been deposited in less than 4 m.y. The oldest sediment paleontologically dated is 46 ± 3 m.y. old, 5 meters above the basalt. Faunal data indicate that the environment of deposition was outer shelf in the middle Eocene ash sequence and steadily increased in depth to the present day. Nannofossils and foraminifera indicate a transitional to subtropical environment with tropical foraminifera less abundant in the Eocene section. The invertebrate macrofossils and the larger foraminifera of the volcanic unit are important to the environmental interpretation of this unit. These fossils include pelecypods, bryozoans, crinoids, echinoids, solitary corals, and Discocyclinas. This assemblage might represent the deeper part of the inner shelf (50-120 m).

Preliminary Conclusions

The most striking observation to make from the results of Site 253 is that near this site the Ninetyeast Ridge has been as shallow or shallower than it is now for its entire history. The age of this site is probably not much older than 46 m.y. Granted, the true basement may be some 100 meters below the basalt sampled in this hole, but the high sedimentation rate for the ash sequence implies that this distance may only represent about an extra million years. The shallow-water fauna in the ash sequence indicate that this area of the Ninetyeast Ridge was very close to sea level during its formation. Before much subsidence occurred, over 400 meters of ash had accumulated. The variable concentrations of macrofossils and burrows in the ash unit indicate that the sedimentation rate, although high, was variable. It cannot be determined from the observations whether the ash sequence originated from a subaerial or submarine source. In any event, the source was very close to the site because the generally well-preserved fauna indicate little horizontal transport. It is also curious that such a huge thickness of ash has so few lava flows within it. Composite volcanoes of basaltic (low silica) composition usually have a much higher ratio of flows to ash. Tropical forms are relatively diminished in the Eocene fauna of the ash sequence, possibly indicating that it was deposited in cooler water than the overlying oozes.

The ash stopped accumulating in the late Eocene, and the site subsided slightly while calcareous oozes began accumulating. The lack of discoasters in the lower ooze section indicates that the nearshore depositional environment persisted until the late Oligocene to early Miocene. After this time a more normal pelagic sequence accumulated. The Quaternary shows a significant increase in detrital clays possibly related to the onset of Pleistocene glaciation. The site is probably farther north now than it was in the Eocene.

REFERENCES

- Bukry, D., 1973. Coccolith stratigraphy, eastern equatorial Pacific, Leg 16, DSDP. In Van Andel, T. H., Heath, G. R., et al., Initial Reports of the Deep Sea Drilling Project, Volume 16: Washington (U.S. Government Printing Office), p. 653-711.
- Falvey, D. A., 1972. Sea floor spreading in the Wharton Basin (Northeast Indian Ocean) and the breakup of eastern Gondwanaland: Australian Petrol. Explor. Assoc. J., v. 12, p. 86-88.
- Hayashi, H. and Sudo, T., 1957. Zeolite-bearing bentonites: Min. J. (Japan), v. 2, p. 196.
- Martini, E., 1971. Standard Tertiary and Quaternary calcareous nannoplankton zonation: Plankt. Conf. Second Rome 1970 Proc., Farinacci, A. (Ed.), Roma (Tecnoscienza), v. 2, p. 739-785.
- Perch-Nielsen, K., 1972. Remarks on Late Cretaceous to Pleistocene coccoliths from the North Atlantic. In Laughton, A. S., Berggren, W. A., et al., Initial Reports of the Deep Sea Drilling Project, Volume 12: Washington (U.S. Government Printing Office), p. 1003-1069.
- Sclater, J. G. and Fisher, R. L., in press. The evolution of the east central Indian Ocean with emphasis on the tectonic setting of the Ninetyeast Ridge: Bull. Geol. Soc. Am.
- Wyrtki, K., 1971. Oceanographic Atlas of the International Indian Ocean Expedition: Washington, D.C. (U.S. Government Printing Office).

APPENDIX A Grain-Size Determinations for Site 253

Core, Section Top of Interval (cm)	Subbottom Depth (m)	Sand (%)	Silt (%)	Clay (%)	Classification
1-1, 90	0.9	30.1	22.0	47.9	Sand-silt-clay
1-3, 105	4.0	29.4	26.1	44.5	Sand-silt-clay
1-5, 105	7.1	28.4	28.3	43.3	Sand-silt-clay
2-1, 90	9.9	11.1	30.9	58.0	Silty clay
2-3, 90	12.9	6.9	38.8	54.3	Silty clay
2-6, 70	17.2	2.7	42.0	55.3	Silty clay
3-2, 90	20.9	2.6	46.6	50.8	Silty clay
3-5, 90	25.4	3.7	46.6	49.7	Silty clay
4-2, 90	30.4	2.2	51.5	46.2	Clayey silt
4-5, 90	34.9	2.1	43.2	54.7	Silty clay
5-2, 90	39.9	3.3	56.4	40.3	Clayey silt
5-5, 90	44.4	2.9	57.9	39.2	Clayey silt
6-2, 90	49.4	2.5	63.9	33.6	Clayey silt
6-5, 90	53.9	2.7	61.8	35.5	Clayey silt
7-2, 90	58.9	1.1	63.5	35.4	Clayey silt
7-5, 90	63.4	2.1	66.8	31.1	Clayey silt
8-2, 90	68.4	1.5	59.0	39.6	Clayey silt
8-5, 90	72.9	1.7	58.9	39.4	Clayey silt
9-2, 90	77.9	1.4	67.7	30.8	Clayey silt

APPENDIX A - Continued

Core, Section Top of Interval (cm)	Subbottom Depth (m)	Sand (%)	Silt (%)	Clay (%)	Classification
9-4, 90	80.9	2.3	66.5	31.2	Clayey silt
10-2, 90	87.4	2.2	67.2	30.6	Clayey silt
10-5, 90	91.9	2.2	68.4	29.4	Clayey silt
11-2, 90	96.9	.8	64.3	35.0	Clayey silt
11-5, 89	101.4	1.3	56.7	42.0	Clayey silt
12-2, 90	105.4	4.2	58.8	37.0	Clayey silt
12-5, 90	110.9	2.6	58.2	39.3	Clayey silt
13-2, 90	115.9	.3	64.9	34.8	Clayey silt
13-5, 90	120.4	1.5	65.7	32.8	Clayey silt
14-2, 90	125.4	.6	62.4	36.9	Clayey silt
14-5, 90	129.9	2.8	63.9	33.2	Clayey silt
16-6, 106	150.6	4.7	69.1	26.2	Clayey silt
17-2, 110	154.1	44.2	22.5	33.2	Sand-silt-clay
18-2, 90	163.4	57.3	21.7	21.0	Sand-silt-clay
18-4, 8	165.6	50.8	30.4	18.8	Silty sand
19-2, 88	172.9	27.2	47.2	25.6	Sand-silt-clay
20-2, 88	182.4	45.1	29.2	25.7	Sand-silt-clay
20-4, 90	185.4	56.2	24.9	18.9	Silty sand
21-2, 90	191.9	14.2	37.7	48.2	Silty sand
21-4, 88	191.9	23.1	28.7	48.2	Sand-silt-clay
23-2, 92	210.9	25.0	38.5	36.5	Sand-silt-clay
25-2, 90	229.9	22.8	24.8	52.4	Sand-silt-clay
26-2, 5	233.6	12.6	30.3	57.1	Silty clay
30-1, 95	270.5	73.3	14.4	12.3	Silty sand
36-1, 95	327.5	3.8	27.2	69.0	Silty clay
36-3, 30	329.8	51.7	25.6	22.7	Sand-silt-clay
38-1, 94	346.4	14.0	36.8	49.3	Silty clay
40-2, 43	366.4	23.0	28.9	48.0	Sand-silt-clay
43-2, 10	394.6	18.9	28.4	52.7	Silty clay
44-2, 10	404.1	36.0	26.4	37.6	Sand-silt-clay
45-5, 103	419.0	35.6	22.3	42.1	Sand-silt-clay
47-2, 84	433.3	23.4	32.1	44.4	Sand-silt-clay
49-2, 56	452.1	19.0	42.9	38.1	Clayey silt
51-2, 39	470.9	2.8	36.3	60.9	Silty clay
52-2, 133	481.3	5.2	38.7	56.1	Silty clay
52-4, 46	483.5	35.2	34.6	30.1	Sand-silt-clay
53-2, 116	490.7	36.2	27.8	36.0	Sand-silt-clay
53-5, 104	495.0	30.1	26.5	43.4	Sand-silt-clay
54-2, 119	500.2	39.8	28.9	31.3	Sand-silt-clay
55-2, 132	509.8	24.0	32.7	43.3	Sand-silt-clay
57-2, 66	547.2	15.1	26.8	58.2	Silty clay

APPENDIX B Carbon-Carbonate Determinations for Site 253

Core, Section Top of Interval (cm)	Subbottom Depth (m)	Total Carbon (%)	Organic Carbon (%)	CaCO ₃ (%)
1-1, 88.0	.88	11.4	0.1	95
1-3, 104.0	4.04	11.7	0.1	97
1-5, 104.0	7.04	11.8	0.0	98
2-1, 88.0	9.88	11.6	0.0	96
2-3, 88.0	12.88	11.7	0.0	97
2-6, 88.0	17.38	11.7	0.0	97
3-2, 88.0	20.88	11.5	0.0	96
3-5, 88.0	25.38	11.9	0.0	99
4-2, 88.0	30.38	11.7	0.0	97

APPENDIX B – Continued

Core, Section Top of Interval (cm)	Subbottom Depth (m)	Total Carbon (%)	Organic Carbon (%)	CaCO ₃ (%)
4-5, 88.0	34.88	11.7	0.0	97
5-2, 88.0	39.88	11.8	0.0	98
5-5, 88.0	44.38	11.7	0.0	97
6-2, 88.0	49.38	11.7	0.1	97
6-5, 88.0	53.88	10.8	0.0	89
7-2, 88.0	58.88	11.6	0.1	96
7-5, 88.0	63.38	11.7	0.0	97
8-2, 88.0	68.38	11.7	0.1	97
8-5, 88.0	72.88	11.5	0.1	96
9-2, 88.0	77.88	11.6	0.1	96
9-4, 88.0	80.88	11.5	0.1	95
10-2, 88.0	87.38	11.5	0.0	96
10-5, 88.0	91.88	11.5	0.1	96
11-2, 88.0	96.88	11.6	0.1	96
11-5, 88.0	101.38	11.5	0.1	95
12-2, 89.0	106.39	11.4	0.1	95
12-5, 89.8	110.89	8.1	0.1	67
13-2, 88.0	115.88	11.5	0.0	95
13-5, 88.0	120.38	11.5	0.1	96
14-2, 88.0	125.38	11.5	0.0	95
14-5, 88.0	129.88	11.5	0.0	96
16-6, 105.0	150.55	11.3	0.0	94
17-2, 109.0	154.09	0.4	0.1	3
18-2, 89.0	163.39	4.5	0.1	37
18-4, 9.0	165.59	1.1	0.1	8
19-2, 89.0	172.89	2.0	0.2	15
20-2, 87.0	182.37	6.3	0.2	51
20-4, 89.0	185.39	6.4	0.2	52
21-2, 88.0	191.88	3.6	0.5	25
21-4, 88.0	194.88	2.4	0.1	19

APPENDIX B – Continued

Core, Section Top of Interval (cm)	Subbottom Depth (m)	Total Carbon (%)	Organic Carbon (%)	CaCO ₃ (%)
23-2, 90.0	210.90	1.9	0.1	15
25-2, 96.0	229.96	1.0	0.1	7
26-2, 52.0	239.02	1.9	0.2	15
30-1, 105.0	270.55	6.2	0.1	51
31-2, 121.0	281.71	1.1	0.1	8
36-1, 88.0	327.38	0.2	0.1	1
36-3, 33.0	329.83	2.1	0.2	16
38-1, 101.0	346.51	1.6	0.1	12
40-2, 22.0	366.22	2.1	0.1	17
41-1, 70.0	374.70	0.5	0.1	3
42-2, 134.0	386.34	0.3	0.1	2
43-2, 4.0	394.54	1.8	0.1	14
44-2, 11.0	404.11	1.9	0.1	15
45-2, 84.0	414.34	2.2	0.1	17
45-5, 104.0	419.04	5.1	0.2	41
46-2, 104.0	424.04	2.1	0.2	16
46-5, 1.0	427.51	1.3	0.2	9
47-2, 87.0	433.37	0.9	0.2	6
48-2, 60.0	442.60	1.8	0.2	14
49-2, 59.0	452.09	0.2	0.1	0
51-2, 43.0	470.93	1.2	0.2	9
51-2, 132.0	481.32	0.4	0.1	3
52-4, 45.0	483.45	0.8	0.1	6
53-2, 115.0	490.65	0.5	0.1	3
53-5, 106.0	495.06	0.7	0.1	4
54-2, 118.0	500.18	0.5	0.2	3
54-5, 65.0	504.15	0.7	0.1	5
55-2, 129.0	509.79	5.1	0.2	41
56-2, 114.0	519.14	0.7	0.2	4
57-2, 65.0	547.15	1.1	0.1	8

APPENDIX C
Bulk X-Ray Analyses for Hole 253

Core	Cored Interval Below Sea Floor (m)	Sample Depth Below Sea Floor (m)	Diff.	Amor.	Calc.	U-10 ^a	U-11 ^b	Quar.	Cris. ^c	K-Fe.	Plag.	Kaol.	Mica	Chlo.	Mont. ^d	Paly.	Clin.	Phil.	Anal.	Pyri.	Gyps.	Bari.	Hali.	Augi.	Magn.	Anat.	Goet. ^e	U-1 ^f	U-3 ^g
Bulk Sample																													
1	0.0-9.0	2.6	51.7	24.6	100.0	-	-	-	-	-	-	-	-	-	-	-	-	-	-	-	-	-	-	-	-	-	-	-	-
5	37.5-47.0	45.7	46.9	17.1	100.0	-	-	-	-	-	-	-	-	-	-	-	-	-	-	-	-	-	-	-	-	-	-	-	-
7	56.5-66.0	58.9	45.6	15.0	100.0	-	-	-	-	-	-	-	-	-	-	-	-	-	-	-	-	-	-	-	-	-	-	-	-
9	75.5-85.0	80.9	48.0	18.8	100.0	-	-	-	-	-	-	-	-	-	-	-	-	-	-	-	-	-	-	-	-	-	-	-	-
11	94.5-104.0	96.9	51.2	23.7	100.0	-	-	-	-	-	-	-	-	-	-	-	-	-	-	-	-	-	-	-	-	-	-	-	-
13	113.5-123.0	115.9	86.0	78.2	100.0	-	-	-	-	-	-	-	-	-	-	-	-	-	-	-	-	-	-	-	-	-	-	-	-
16	142.0-151.5	150.9	56.1	31.3	99.3	-	-	-	-	-	-	-	-	-	-	-	0.7	-	-	-	-	-	-	-	-	-	-	-	-
17	151.5-161.0	154.1	90.1	84.6	-	P	-	5.4	-	-	27.1	-	-	-	56.7	-	-	-	-	-	-	-	-	-	-	-	-	-	-
18	161.0-170.5	163.4	80.0	68.9	73.1	P	-	0.5	-	-	4.0	-	-	-	22.4	-	-	-	-	-	-	-	-	-	-	-	-	-	-
		165.6	89.1	83.0	37.2	P	-	-	-	-	8.6	-	-	-	33.7	-	-	-	-	-	-	-	-	-	-	-	-	-	-
20	180.0-189.5	182.5	70.2	53.5	85.8	T	-	-	-	-	2.5	-	-	-	11.7	-	-	-	-	-	-	-	-	-	-	-	-	-	-
23	208.5-218.0	210.9	68.2	50.4	59.9	T	-	0.6	-	-	5.3	-	-	-	20.4	-	0.8	13.1	-	-	-	-	-	-	-	-	-	-	-
25	227.5-237.0	229.9	75.5	61.8	41.3	P	-	0.5	-	-	-	-	-	-	48.4	-	-	9.8	-	-	-	-	-	-	-	-	-	-	-
30	269.5-279.0	270.6	68.9	51.5	80.7	P	-	0.5	-	-	4.3	-	2.3	-	3.6	-	7.5	-	-	-	-	-	-	-	-	-	-	-	-
31	279.0-288.5	281.6	74.3	59.9	37.8	P	-	1.4	-	-	11.5	-	-	-	30.8	-	18.5	-	-	-	-	-	-	-	-	-	-	-	-
36	326.5-336.0	327.8	78.7	66.8	-	P	T	-	-	-	4.7	-	-	-	67.7	-	23.4	-	1.0	-	-	-	-	-	-	-	-	-	-
38	345.5-355.0	346.5	65.6	46.3	33.3	P	-	-	-	-	-	-	-	-	50.7	-	9.2	-	-	-	-	-	-	-	-	-	-	-	-
40	364.5-374.0	366.5	66.6	47.9	22.9	P	P	-	-	-	5.7	-	-	-	61.8	-	1.1	-	6.2	-	-	-	-	-	-	-	-	-	-
42	383.5-393.0	386.4	73.3	58.2	2.7	P	P	-	-	-	3.9	-	-	-	78.7	-	12.7	-	-	-	-	-	-	-	-	-	-	-	-
44	402.5-412.0	404.1	74.3	59.8	27.7	P	T	-	-	-	-	-	-	-	71.7	-	-	-	-	-	-	-	-	-	-	-	-	-	-
46	421.5-431.0	424.0	73.8	59.1	36.2	P	P	-	-	-	-	-	-	-	49.2	-	6.6	-	5.6	-	-	-	-	-	-	-	-	-	-
48	440.5-450.0	442.6	68.9	51.4	13.2	P	T	-	-	-	-	-	-	-	71.6	-	-	-	14.6	-	-	-	-	-	-	-	-	-	-
49	450.0-459.5	452.1	73.7	59.0	-	P	T	-	-	-	-	-	-	-	84.1	-	3.4	-	12.1	-	-	-	-	-	-	-	-	-	-
51	469.0-478.5	470.9	72.0	56.2	22.1	P	P	-	-	-	-	-	-	-	64.0	-	7.8	-	4.1	-	-	-	-	-	-	-	-	-	-
52	478.5-488.0	481.3	66.3	47.4	9.5	P	P	2.0	-	-	2.7	-	-	-	65.6	-	-	-	19.2	-	-	-	-	-	-	-	-	-	-
54	497.5-507.0	500.2	66.8	48.1	7.6	T	T	-	-	-	-	-	-	-	70.2	-	-	-	21.8	-	-	-	-	-	-	-	-	-	-
56	516.5-526.0	519.2	73.7	58.9	7.2	P	P	2.0	-	-	-	8.0	-	-	74.1	-	7.1	-	-	-	-	-	-	-	-	-	-	-	-
57	545.0-554.5	547.2	70.7	54.3	7.1	P	T	-	18.5	-	2.1	-	-	-	69.5	-	-	-	1.8	-	-	-	-	-	-	-	-	-	-
2-20μ Fraction																													
1	0.0-9.0	2.6	60.4	38.1	-	-	-	28.0	-	7.4	11.6	-	18.5	2.9	-	-	-	-	-	-	24.4	7.1	-	-	-	-	-	-	-
9	75.5-85.0	80.9	78.3	66.2	-	-	-	26.5	-	39.5	15.8	-	16.8	1.4	-	-	-	-	-	-	-	-	-	-	-	-	-	-	-
13	113.5-123.0	115.9	74.4	60.0	-	-	-	23.7	-	26.5	14.0	-	20.5	3.2	-	9.8	2.5	-	-	-	-	-	-	-	-	-	-	-	-
16	142.0-151.5	150.9	87.0	79.6	-	P	-	7.9	-	-	11.8	-	7.5	2.3	15.0	-	35.2	-	-	-	20.3	-	-	-	-	-	-	-	-
17	151.5-161.0	154.1	85.9	77.9	-	A	-	-	-	-	10.7	-	-	2.0	70.0	-	-	-	-	-	-	-	-	-	-	-	-	-	-
18	161.0-170.5	163.4	84.6	76.0	-	P	-	1.3	-	-	7.7	-	-	-	85.2	-	-	-	-	5.7	-	-	-	-	-	-	-	-	-
		165.6	89.0	82.8	-	P	-	-	-	-	5.7	-	-	-	68.0	-	-	-	-	5.8	-	-	-	-	-	-	-	-	-
20	180.0-189.5	182.5	80.7	69.9	-	P	-	-	-	-	3.4	-	-	-	84.2	-	2.0	-	10.5	-	-	-	-	-	-	-	-	-	-
23	208.5-218.0	210.9	78.4	66.2	-	A	-	0.6	-	-	-	-	-	-	60.2	-	1.4	37.7	-	-	-	-	-	-	-	-	-	-	-
25	227.5-237.0	229.9	78.0	65.6	-	A	-	2.4	-	-	-	-	-	-	70.0	-	2.8	22.4	-	2.4	-	-	-	-	-	-	-	-	-
30	269.5-279.0	270.6	74.5	60.1	-	A	-	1.0	-	-	15.4	-	4.3	6.9	13.0	-	53.9	-	-	-	-	-	-	-	-	-	-	-	-
31	279.0-288.5	281.6	71.8	56.0	-	P	-	1.9	-	-	18.6	-	-	-	63.2	-	15.3	-	-	-	-	-	-	-	-	-	-	-	-
36	326.5-336.0	327.8	72.7	57.3	-	T	T	-	-	-	5.5	-	-	-	41.8	-	47.1	-	1.0	2.4	-	-	-	-	-	-	-	-	-
38	345.5-355.0	346.5	65.0	45.3	-	A	T	-	-	-	6.3	-	2.9	-	61.1	-	17.7	-	-	-	-	-	-	-	-	-	-	-	-
40	364.5-374.0	366.5	57.9	34.2	-	P	P	-	-	-	-	-	-	-	74.7	-	5.6	-	19.2	-	-	-	-	-	-	-	-	-	-
42	383.5-393.0	386.4	68.2	50.3	-	P	A	-	-	-	-	-	-	-	81.0	-	15.9	-	-	-	-	-	-	-	-	-	-	-	-
44	402.5-412.0	404.1	67.4	49.1	-	P	P	-	-	-	-	-	-	-	96.5	-	2.9	-	-	-	-	-	-	-	-	-	-	-	-
46	421.5-431.0	424.0	66.1	47.0	-	P	P	-	-	-	-	-	-	-	51.8	-	28.0	-	13.0	-	-	-	-	-	-	-	-	-	-
48	440.5-450.0	442.6	62.2	41.0	-	P	P	-	-	-	-	-	-	-	56.7	-	4.6	-	36.2	-	-	-	-	-	-	-	-	-	-
49	450.0-459.5	452.1	68.3	50.5	-	P	P	-	-	-	13.1	-	-	-	54.9	-	6.4	-	24.6	-	-	-	-	-	-	-	-	-	-

APPENDIX C – Continued

Core	Cored Interval Below Sea Floor (m)	Sample Depth Below Sea Floor (m)	Diff.	Amor.	Calc.	U-10 ^a	U-11 ^b	Quar.	Cris. ^c	K-Fe.	Plag.	Kaol.	Mica	Chlo.	Mont. ^d	Paly.	Clin.	Phil.	Anat.	Pyri.	Gyps.	Bari.	Hali.	Augi.	Magn.	Anat.	Goet. ^e	U-1 ^f	U-3 ^g
51	469.0-478.5	470.9	67.2	48.7	–	P	P	–	–	–	–	–	–	–	60.3	–	16.9	–	20.2	–	–	–	–	–	–	2.7	–	–	–
52	478.5-488.0	481.3	58.1	34.5	–	P	P	–	–	–	–	–	–	–	44.2	–	–	–	54.1	–	–	–	–	–	–	1.7	–	–	–
54	497.5-507.0	500.2	70.3	53.6	–	P	T	1.1	–	–	–	–	–	–	85.7	–	–	–	12.5	–	–	–	–	–	–	0.8	–	–	T
56	516.5-526.0	519.2	74.6	60.3	–	P	P	11.9	–	–	–	1.2	–	–	59.8	–	15.2	–	–	4.4	–	–	–	–	–	7.5	–	T	–
57	545.0-554.5	547.2	71.2	55.0	–	P	T	–	43.9	–	1.0	–	–	–	50.3	–	–	–	3.8	–	–	–	–	–	–	1.0	–	–	–
< 2 μ Fraction																													
1	0.0-9.0	2.6	97.9	96.7	–	–	–	19.6	–	–	17.9	11.0	20.3	–	19.2	–	–	–	–	–	2.5	9.3	–	–	–	–	–	–	–
7	56.5-66.0	58.9	97.2	95.6	–	–	–	20.7	–	–	10.4	12.8	41.4	–	14.8	–	–	–	–	–	–	–	–	–	–	–	–	–	–
9	75.5-85.0	80.9	88.6	82.1	–	–	–	10.5	–	16.8	–	7.3	14.7	–	19.8	30.9	–	–	–	–	–	–	–	–	–	–	–	–	–
13	113.5-123.0	115.9	92.7	88.6	–	–	–	7.1	–	4.9	–	–	6.9	2.6	35.2	41.5	1.8	–	–	–	–	–	–	–	–	–	–	–	–
16	142.0-151.5	150.9	96.0	93.8	–	–	–	3.5	–	–	–	–	–	–	96.5	–	–	–	–	–	–	–	–	–	–	–	–	–	–
17	151.5-161.0	154.1	88.6	82.2	–	–	–	–	–	–	–	–	–	–	90.7	–	–	–	–	–	–	–	6.4	–	2.9	–	–	–	–
18	161.0-170.5	163.4	91.5	86.7	–	–	–	–	–	–	–	–	–	–	91.8	–	–	–	–	1.4	–	–	6.9	–	–	–	–	–	–
		165.6	91.3	86.3	–	–	–	–	–	–	–	–	–	–	76.7	–	–	–	–	1.8	–	–	3.6	17.8	–	–	–	–	–
20	180.0-189.5	182.5	89.2	83.1	–	–	–	–	–	–	5.3	–	–	–	82.4	–	–	–	–	4.4	–	–	7.9	–	–	–	–	–	–
23	208.5-218.0	210.9	85.9	77.9	–	–	–	–	–	–	–	–	–	–	81.3	–	–	9.1	–	–	–	–	9.6	–	–	–	–	–	–
25	227.5-237.0	229.9	84.5	75.8	–	T	–	–	–	–	–	–	–	–	90.5	–	–	–	–	–	–	–	9.5	–	–	–	–	–	–
30	269.5-279.0	270.6	87.3	80.1	–	T	–	2.0	–	–	5.7	–	10.3	–	70.0	–	1.7	–	–	–	–	–	4.9	–	5.3	–	P	–	–
31	279.0-288.5	281.6	84.6	76.0	–	T	–	–	–	–	4.1	–	–	–	84.6	–	2.0	–	–	–	–	–	9.3	–	–	–	–	–	–
36	326.5-336.0	327.8	83.3	73.8	–	–	–	–	–	–	–	–	–	–	85.7	–	3.4	–	–	–	–	–	10.9	–	–	–	–	–	–
38	345.5-355.0	346.5	75.0	61.0	–	P	–	–	–	–	1.9	–	–	–	89.0	–	1.8	–	–	–	–	–	3.6	–	2.7	1.0	–	T	–
40	364.5-374.0	366.5	73.8	59.1	–	T	T	–	–	–	–	–	4.0	–	90.9	–	0.7	–	2.0	–	–	–	2.3	–	–	–	–	–	–
42	383.5-393.0	386.4	71.4	55.3	–	T	T	–	–	–	1.6	–	–	–	92.8	–	1.6	–	–	–	–	–	2.9	–	–	1.1	–	T	P
44	402.5-412.0	404.1	78.4	66.3	–	T	T	–	–	–	–	–	–	–	93.4	–	–	–	–	–	–	–	6.1	–	–	0.6	–	–	–
46	421.5-431.0	424.0	77.6	64.9	–	T	P	–	–	–	–	–	–	–	90.4	–	2.0	–	0.7	–	–	–	5.5	–	–	1.3	–	–	–
48	440.5-450.0	442.6	75.1	61.1	–	T	–	–	–	–	1.4	–	–	–	92.7	–	0.5	–	5.4	–	–	–	–	–	–	–	–	–	T
49	450.0-459.5	452.1	78.3	66.1	–	–	–	–	–	–	–	–	–	–	88.3	–	–	–	7.3	–	–	–	3.9	–	–	0.5	–	–	T
51	469.0-478.5	470.9	75.2	61.2	–	–	T	–	–	–	–	–	–	–	84.7	–	5.7	–	1.6	–	–	–	7.0	–	–	1.0	–	–	P
52	478.5-488.0	481.3	74.6	60.4	–	T	T	–	–	–	–	–	–	–	89.2	–	–	–	7.0	–	–	–	3.0	–	–	0.8	–	–	T
54	497.5-507.0	500.2	77.2	64.4	–	–	–	–	–	–	–	–	–	–	94.2	–	–	–	1.3	–	–	–	3.8	–	–	0.7	–	–	P
56	516.5-526.0	519.2	77.1	64.2	–	–	–	–	–	–	–	4.1	–	–	91.3	–	1.7	–	–	–	–	–	1.7	–	–	1.2	–	–	–
57	545.0-554.5	547.2	77.0	64.0	–	–	–	–	13.8	–	–	–	–	–	80.8	–	–	–	1.1	–	–	–	2.1	–	–	2.1	–	–	P

^aPeaks at 3.23A and 2.145A among others. This mineral's peaks closely match those of anorthoclase (JCPDS 9-478). P = present; T = trace; A = abundant.

^bPeaks at 3.30A, 3.76A, and 2.982A among others. This mineral's peaks closely match those of adularia (JCPDS 19-931). P = present; T = trace.

^cNarrow peaks at 4.05A, 2.492A, and 2.843A among others.

^dAn unusual montmorillonite occurs with or in place of normal montmorillonite in many samples at and below 163.4M. It has narrow peaks at 13.3A, 1.540A, and 4.61A and a broad peak at 2.55-2.64A.

^eP = present; T = trace.

^fPeaks at 3.38A, 4.50A, and 3.46A among others; probably mordenite (JCPDS 6-239). P = present; T = trace.

^gPeaks at 2.970A, 3.70A, and 7.28A. P = present; T = trace.

Site 253 Hole Core 1 Core Interval: 0.0-9.0 m

AGE	FORMS	ZONE	FOSSIL CHARACTER				METERS	LITHOLOGY	DEFORMATION	LITHO. SAMPLE	LITHOLOGIC DESCRIPTION
			FORAMS	DISSOL. EFFECTS	NANNOS	SILICEOUS FOSS. ETC.					
QUATERNARY	N22-N23	NN19	AG	0							
			AG	0			0.5				
			AG	0			1				
			AG	0			1.0				
			AG	0							
			AG	0							
			AG	0							
			AG	0							
			AG	0							
			AG	0							
UPPER PLIOCENE	N21	NN17	AG	0							
			AG	0							
			AG	0							
			AG	0							
			AG	0							
			AG	0							
			AG	0							
			AG	0							
			AG	0							
			AG	0							

Explanatory notes in chapter 2

Site 253 Hole Core 2 Core Interval: 9.0-18.5 m

AGE	FORMS	ZONE	FOSSIL CHARACTER				METERS	LITHOLOGY	DEFORMATION	LITHO. SAMPLE	LITHOLOGIC DESCRIPTION
			FORAMS	DISSOL. EFFECTS	NANNOS	SILICEOUS FOSS. ETC.					
MIDDLE PLIOCENE	N20	NN16	AM	0							
			AM	0			0.5				
			AM	0			1				
			AM	0			1.0				
			AM	0							
			AM	0							
			AM	0							
			AM	0							
			AM	0							
			AM	0							
LOWER PLIOCENE	N19	NN14	AM	0							
			AM	0							
			AM	0							
			AM	0							
			AM	0							
			AM	0							
			AM	0							
			AM	0							
			AM	0							
			AM	0							

Explanatory notes in chapter 2

Site 253 Hole Core 3 Cored Interval: 18.5-28.0 m

AGE	FORAMS	ZONES	FOSSIL CHARACTER					METERS	LITHOLOGY	DEFORMATION	LITHO. SAMPLE	LITHOLOGIC DESCRIPTION
			FORAMS	DISSOL. EFFECTS	NAISS	SILICIFIED	POSS., ETC.					
UPPER MIOCENE	N16-N18	N12	AG	1				0.5	VOID			<p>Entire core is very pale orange FORAMINIFERAL NANNOPLANKTON OOZE with 1 to 3% sand-sized forams. Slightly (locally moderately) mottled white and light gray throughout, but most of the mottles are stretched by drilling deformation. Discoasters and coccoliths appear to be about equally abundant.</p> <p>TEXTURE: Sand 3-4% Silt 47% Clay 50-51%</p> <p>MINOR CONSTITUENTS: Very small traces of detrital clay throughout. Common traces of amorphous ferruginous aggregates, especially in darker mottles. One grain of detrital quartz in 1 smear slide.</p> <p>Total Carbon: 11.5-11.9% Organic Carbon: 0% Calcium Carbonate: 96-99%</p> <p>CONSOLIDATION: Soft.</p>
								1.0				
								2				
								3				
								4				
								5				
								6				
												10YR 8/2

Explanatory notes in chapter 2

Site 253 Hole Core 4 Cored Interval: 28.0-37.5 m

AGE	FORAMS	ZONES	FOSSIL CHARACTER					METERS	LITHOLOGY	DEFORMATION	LITHO. SAMPLE	LITHOLOGIC DESCRIPTION
			FORAMS	DISSOL. EFFECTS	NAISS	SILICIFIED	POSS., ETC.					
UPPER MIOCENE	N16-N18	N11	AM	1				0.5				<p>Very pale orange, slightly to moderately mottled FORAMINIFERAL NANNOPLANKTON OOZE. Mottles haloed as described in higher cores, but colors slightly different: yellowish white interiors, dark grayish brown haloes. Sand-sized forams comprise about 1-3% of the sediment. Discoasters and coccoliths appear about equally abundant.</p> <p>TEXTURE: Sand 2% Silt 43-52% Clay 46-55%</p> <p>MINOR CONSTITUENTS: Very small traces of detrital clay throughout; common traces of ferruginous microscopic aggregates, especially in darker mottles.</p> <p>Total Carbon: 11.7% Organic Carbon: 0% Calcium Carbonate: 97%</p> <p>CONSOLIDATION: Soft.</p>
								1.0				
								2				
								3				
								4				
								5				
								6				
												10YR 8/2

Explanatory notes in chapter 2

Site 253 Hole Core 5 Cored Interval: 37.5-47.0 m

AGE	FORAMS	ZONE	FOSSIL CHARACTER				METERS	LITHOLOGY	DEFORMATION	LITHO. SAMPLE	LITHOLOGIC DESCRIPTION
			FORAMS	DISSOL. EFFECTS	NAANOS	FOSS. ETC.					
UPPER MIOCENE	N16-N18	NN11	AM	2			0.5	VOID			10YR 8/2 DOMINANT THROUGHOUT
							1.0				
		NN9	AM	2			2				streaked mottles
		NN9	AM	2			3				stretched 7.5YR 8/1 patch
		NN9	AM	2			4				stretched 7.5YR 8/1 mottles
		NN9	AM	2			5				stretched mottles; 7.5YR 4/1 haloes, 10YR 8/1 interiors
		NN9	AM	2			6				10YR 8/2, w/ 10YR 4/1 & 10YR 8/1 streaks
		NN9	AM	2							Core Catcher

Explanatory notes in chapter 2

Site 253 Hole Core 6 Cored Interval: 47.0-56.5 m

AGE	FORAMS	ZONE	FOSSIL CHARACTER				METERS	LITHOLOGY	DEFORMATION	LITHO. SAMPLE	LITHOLOGIC DESCRIPTION
			FORAMS	DISSOL. EFFECTS	NAANOS	FOSS. ETC.					
UPPER MIOCENE	N16-N18	NN9	AM	2			0.5	VOID			2.5Y 8/2 THROUGHOUT
							1.0				
		NN9	AM	2			2				mottles 10YR 8/1 w/ 10YR 4/1 haloes
		NN9	AM	2			3				1.5 cm mottle 3 mottles, 1 to 3 cm
		NN9	AM	2			4				1 cm mottled 2 mottles, 1 cm
		NN9	AM	2			5				deformed mottles
		NN9	AM	2			6				-do-
		NN9	AM	2							0.5 cm mottle
		NN9	AM	2							1 & 2 cm mottles
		NN9	AM	2							1 cm band 10YR 4/1 2 small mottles
		NN9	AM	2							1 cm mottle
		NN9	AM	2							2 cm mot. 1 cm band 2 cm diffuse 7.5YR 4/1 zone
		NN9	AM	2							10YR 8/3
		NN9	AM	2							Core Catcher

Site 253 Hole Core 7 Cored Interval: 56.5-66.0 m

AGE	ZONE	FOSSIL CHARACTER				METERS	LITHOLOGY	DEFORMATION	LITHO. SAMPLE	LITHOLOGIC DESCRIPTION
		FORAMS	DISSOL. EFFECTS	NANNOS	SILICEOUS FOSS., ETC.					
MIDDLE MIOCENE	N9-N15									
		AM	2			0.5				2.5Y 7.5/2 THROUGHOUT
						1				4 cm patch of 10YR 5/1 stretched mottle
		AM	2			1.0				[all mottles 10YR 8/1 w/ 10YR 5/1 haloes]
						2				1-2 cm mottle
				AMO						←do-
										←do-
										←do- stretched patch
		AM	2							←do- 1 cm mottles
						3				2 1-cm mottles
MIDDLE MIOCENE	N9-N15									
		AM	2			4				1 cm mottle
										2 mottles, each 1 cm
		AM	2			5				2 x 4 cm mottle
				AMO						1 cm mottle
										1 x 3 cm mottles
		AM	2			6				1 to 3 cm mottles
										2 mm layer
		AM	2	AMO						10YR 8/3
										Core Catcher

Explanatory notes in chapter 2

Site 253 Hole Core 8 Cored Interval: 66.0-75.5 m

AGE	ZONE	FOSSIL CHARACTER				METERS	LITHOLOGY	DEFORMATION	LITHO. SAMPLE	LITHOLOGIC DESCRIPTION
		FORAMS	DISSOL. EFFECTS	NANNOS	SILICEOUS FOSS., ETC.					
MIDDLE MIOCENE	N9-N15									
		AM	2			0.5				PREDOMINANT COLORS: 2.5Y 7.5/2 GRADING TO 2.5Y 7/2 IN SECTION 3.
						1				
		AM	2			2				2.5Y 4/2 mottle
										stretched mottle
				AMO						←do-
		AM	2			3				2.5Y 7/2 mottling 10 cm mottle, 7.5YR 8/2, -8/1, 2.5Y 4/2 halo
										10YR 8/2 mottle
										1 x 2 cm mot.
		AM	2			4				stretched mot., 2.5Y 3/2
LOWER MIOCENE	N4-N8									
		AM	2			5				2 mottles: 2.5Y 4/2 & 10YR 8/2
										3 mottles; same colors
		AM	2			6				2 cm patch 10YR 8/2
				AMO						1 cm mottle
										←do-
		AM	2							←do-
										6 cm patch 10YR 8/2 & 2.5Y 5/2 + -4/2
										←do-
		AM	2	AMO						2.5Y 7/2

Explanatory notes in chapter 2

Site 253 Hole Core 9 Cored Interval: 75.5-85.0 m

AGE	FOSSIL ZONE	FOSSIL CHARACTER				METERS	LITHOLOGY	DEFORMATION	LITHO. SAMPLE	LITHOLOGIC DESCRIPTION
		FORAMS	DISSOL. EFFECTS	FORAMS	DISSOL. EFFECTS					
LOWER MIOCENE	NN3	AM	2	AMO	2	0.5	[diagram]	[diagram]	HO	<p>2.5Y 7/2 THROUGHOUT</p> <p>stretched 10YR 5/4 mottle</p> <p>TEXTURE: Sand 1-2% Silt 66-68% Clay 39-40%</p> <p>MINOR CONSTITUENTS: Very small traces of detrital clay, less common traces of amorphous ferruginous aggregates, especially in darker mottles.</p> <p>Total Carbon: 11.5-11.6% Organic Carbon: 0.1% Calcium Carbonate: 95-96%</p> <p>CONSOLIDATION: Soft.</p>
						1.0				
						2.0				
						3.0				
						4.0				
						5.0				
						6.0				
										2.5Y 7/2

Explanatory notes in chapter 2

Site 253 Hole Core 10 Cored Interval: 85.0-94.5 m

AGE	FOSSIL ZONE	FOSSIL CHARACTER				METERS	LITHOLOGY	DEFORMATION	LITHO. SAMPLE	LITHOLOGIC DESCRIPTION
		FORAMS	DISSOL. EFFECTS	FORAMS	DISSOL. EFFECTS					
UPPER OLILOCENE	P22-II3	AM	1	AMO	1	0.5	[diagram]	[diagram]	HO	<p>Same pale brown NANNOPLANKTON OOZE, moderately to intensely mottled with very pale orange, dark brown, gray, dark gray and brownish mottles. Discoasters, about as abundant as coccoliths through the first half of the core, are very few in the lower half of the core. Foraminifers comprise up to 5% of the sediment, but may be altogether missing in some parts of the lower half of the core.</p> <p>TEXTURE: Sand 2% Silt 67-68% Clay 29-31%</p> <p>MINOR CONSTITUENTS: Detrital clay in ubiquitous trace amounts; common traces of amorphous ferruginous aggregates; rare traces of sponge spicules and colophonous fish debris.</p> <p>Total Carbon: 11.5% Organic Carbon: 0.0-0.1% Calcium Carbonate: 96%</p> <p>CONSOLIDATION: Soft; however, a few 1 to 2 cm thick patches of stiffer material are present.</p>
						1.0				
						2.0				
						3.0				
						4.0				
						5.0				
						6.0				
										2.5Y 7/2

Explanatory notes in chapter 2

Site 253		Hole		Core 11		Cored Interval: 94.5-104.0 m						
AGE	ZONE	FOSSIL CHARACTER				SECTION	METERS	LITHOLOGY	DEFORMATION	LITHO. SAMPLE	LITHOLOGIC DESCRIPTION	
		FORAMS	DISSOL. EFFECTS	NANNOS	FOSSILS							
MIDDLE OLIGOCENE	P21	NP23	AM	1			0.5			*	10YR 8/2 + 7.5YR 8/2 10YR 6/1 + 2.5Y 6/2 mot.	Same NANNOPLANKTON OOZE, top 90 cm very pale orange and orange white, becoming predominantly pale brown in the lower part of the core. Discoasters are absent or present only in trace amounts. Forams are present in trace amounts up to 2%. Mottled moderately orange white and light brownish gray. Rare patches of pinkish white. TEXTURE: Sand 1% Silt 57-64% Clay 35-42% MINOR CONSTITUENTS: Ubiquitous very minor detrital clay and less common microscopic amorphous ferruginous aggregates, especially in darker mottles. Total Carbon: 11.5-11.6% Organic Carbon: 0.1% Calcium Carbonate: 95-96% CONSOLIDATION: Soft, but the number of somewhat stiffer drilling biscuits is increasing.
			AM	1			1.0			HO	2.5Y 7/2 Intense mot.	
			AM	1	AMO		2				2.5Y 6/2 + less 10YR 6/4 2 cm mottle 2.5Y 7/2	
			AM	1			3				faint mottling 5Y 3/2 band 3 cm 7.5Y 8/2 patch Stretched intense mottling	
			AM	1			4				N8 mottles 2.5Y 8/2 mottles 2.5Y 7/2	
			AM	1	AMO		5				7.5YR 8/2 mottle w/ N8 core	
			AM	1			6				2 cm 7.5YR 8/1 5YR 8/1 mottle	
			AM	1	AMO		Core Catcher				2.5Y 8/1	

Explanatory notes in chapter 2

Site 253		Hole		Core 12		Cored Interval: 104.0-113.5 m							
AGE	FORMAS	ZONE	FOSSIL CHARACTER				SECTION	METERS	LITHOLOGY	DEFORMATION	LITHO. SAMPLE	LITHOLOGIC DESCRIPTION	
			FORAMS	DISSOL.	EFFECTS	FOSSILS							
MIDDLE OLIGOCENE	P21	NP23	AM	2				0.5			HO	2.5Y 7/2 & 5Y 6/1 Intense mot.; 7.5YR 8/2 & 10YR 8/4	NANNOPLANKTON OOZE, grading down from pale brown and gray through brownish gray and gray, into pale yellowish orange, light orange and light gray, into orange white. Upper half of core is intensely mottled orange white and very pale yellowish orange; the lower half is essentially unmottled although the lower half of Section 5 has minor light gray bands. Coccoliths make up most of the sediment; discoasters are present only in amounts up to 2%. Foraminifera, slightly more abundant in the upper part of the core, range from 7 to 3%. TEXTURE: Sand 3- 4% Silt 58-59% Clay 37-39% MINOR CONSTITUENTS: Ubiquitous very small traces of detrital clay; less common microscopic amorphous ferruginous material (even less toward bottom of core). Total Carbon: 8.1-11.4% Organic Carbon: 0.1% Calcium Carbonate: 67-95% CONSOLIDATION: Stiff where less deformed.
			AM	2				1.0	VOID		*		
			AM	2				2			*	10YR 5/1 & N1; scattered 7.5YR 8/4 patches; intensely mottled	
										CC 62 XM	*		
			AM	2				3			*		
			AM	2							HO	[N1 lamina]	
			AM	2				4				More than 15% 10YR 8/6	
			AM	2				5				7.5YR 8/4 & 10YR 7/1	
			AM	2						CC 62 KE	*	10YR 8/6 dominant; minor N6 bands	
			AM	2				6			HO	7.5YR 8/2 5-10 cm alternations of intense and slight deformation 7.5YR 8/4	
			AM	2								10YR 8/2	
			AM	2									
			AM	2									
			AM	2									

Explanatory notes in chapter 2

Site 253 Hole Core 13 Cored Interval: 113.5-123.0 m

AGE	FORAMS	ZONE	FOSSIL CHARACTER				SECTION	METERS	LITHOLOGY	DEFORMATION	LITHO. SAMPLE	LITHOLOGIC DESCRIPTION	
			FORAMS	DISSOL. EFFECTS	MANOS	FOSSILS							
LOWER OLIGOCENE	P18		AG	1				0.5			* HO	HOMOGENEOUS 7.5YR 8/2 with very faint and indistinct zones of 7.5YR 8/4 and 7.5YR 7/4	Very pale orange NANNOPLANKTON ooze with faint and indistinct (slight) orange white mottles. Discoasters comprise only up to 2% of the sediment, the rest of the clay-sized material is coccoliths. Foraminifera make up traces to 3% of the sediment.
			AG	1				1.0					
			AM	2									
			AM	2	AMO			2					
			AG	1									
			AG	0				3					
			AG	0									
			AG	0				4					
			AG	0				5					
			AG	0				6					
UPPER EOCENE	Globigerinatheka semiinvoluta	NP20	AG	0							* KE * HO	7.5YR 8/2 w/ 7.5YR 8/4 disturbed mottles	TEXTURE: Sand 0.3- 2.0% Silt 65 -66 % Clay 33 -35 % MINOR CONSTITUENTS: Ubiquitous detrital clay in trace amounts; less common opaque microscopic ferruginous material (less than in higher cores). Total Carbon: 11.5% Organic Carbon: 0.0-0.1% Calcium Carbonate: 95-96% CONSOLIDATION: Stiff where less deformed.
			AG	0									
AG	0												
AG	0												
AG	0												
AG	0												
AM	0	AMO											
Core Catcher												7.5YR 8/2	

Explanatory notes in chapter 2

Site 253 Hole Core 14 Cored Interval: 123.0-132.5 m

AGE	FORAMS	ZONE	FOSSIL CHARACTER				SECTION	METERS	LITHOLOGY	DEFORMATION	LITHO. SAMPLE	LITHOLOGIC DESCRIPTION																																																																																																																																																																																																																																																																																																																																																																																																																																																																																																																																																																																																																																																																																																																																																																																																																																																																																																																																																																																																																																																																																																																																																																																																																																																																																																																																																																																
			FORAMS	DISSOL. EFFECTS	DISSOL. EFFECTS	DISSOL. EFFECTS																																																																																																																																																																																																																																																																																																																																																																																																																																																																																																																																																																																																																																																																																																																																																																																																																																																																																																																																																																																																																																																																																																																																																																																																																																																																																																																																																																																						
UPPER EOCENE	Globigerinatheka semiinvoluta	NP20						0.5				HOMOGENEOUS 7.5YR 8/2 w/ faint patches of 7.5YR 8/4 & 7.5YR 7/4	Very pale orange NANNOPLANKTON OOZE with faint and indistinct (slight) orange-white mottles. Discoasters comprise traces to less than 2% of the sediment; coccoliths are the bulk of the clay-sized sediment. Foraminiferal content ranges between 1 and 2%.																																																																																																																																																																																																																																																																																																																																																																																																																																																																																																																																																																																																																																																																																																																																																																																																																																																																																																																																																																																																																																																																																																																																																																																																																																																																																																																																																																															
							1.0								TEXTURE: Sand 0.6- 3.0% Silt 62 -64 % Clay 33 -37 % MINOR CONSTITUENTS: Ubiquitous very slight traces of detrital clay and opaque microscopic ferruginous aggregates; traces of volcanic glass; rare traces of feldspar.																																																																																																																																																																																																																																																																																																																																																																																																																																																																																																																																																																																																																																																																																																																																																																																																																																																																																																																																																																																																																																																																																																																																																																																																																																																																																																																																																																													
			AM	2													Total Carbon: 11.5% Organic Carbon: 0% Calcium Carbonate: 95-96% CONSOLIDATION: individual biscuits within the drilling breccia are stiff.																																																																																																																																																																																																																																																																																																																																																																																																																																																																																																																																																																																																																																																																																																																																																																																																																																																																																																																																																																																																																																																																																																																																																																																																																																																																																																																																																																											
								VOID																																																																																																																																																																																																																																																																																																																																																																																																																																																																																																																																																																																																																																																																																																																																																																																																																																																																																																																																																																																																																																																																																																																																																																																																																																																																																																																																																																																				</

Explanatory notes in chapter 2

Site 253 Hole Core 15 Cored Interval: 132.5-142.0 m

AGE	FORAMS	ZONE	FOSSIL CHARACTER				METERS	LITHOLOGY	DEFORMATION	LITHO. SAMPLE	LITHOLOGIC DESCRIPTION
			FORAMS	DISSOL. EFFECTS	ANNOS	FOSSILS, ETC.					
UPPER EOCENE	Globigerina theka	NP17	AG	0	CMO	Core Catcher					Scrapings NO RECOVERY.

Explanatory notes in chapter 2

Site 253 Hole Core 16 Cored Interval: 142.0-151.5 m

AGE	FORAMS	ZONE	FOSSIL CHARACTER				METERS	LITHOLOGY	DEFORMATION	LITHO. SAMPLE	LITHOLOGIC DESCRIPTION
			FORAMS	DISSOL. EFFECTS	ANNOS	FOSSILS, ETC.					
MIDDLE EOCENE	Truncorotaloides rohrf	NP17					0.5	VOID			<p><u>Sections 1 & 2:</u></p> <p>Very pale orange and very pale yellowish orange COCCOLITH Ooze grading into semi-lithified equivalent COCCOLITH CHALK in Section 3. The sediment is mostly coccoliths; discoasters are present only in trace amounts, and forams are present in amounts of only up to 2%. The chalk extends into Section 6.</p> <p>TEXTURE: Sand 5% Silt 69% Clay 26%</p> <p>MINOR CONSTITUENTS: Ubiquitous very slight traces of detrital clay and microscopic opaque ferruginous oxides; rare trace of feldspar.</p> <p>SECTION 6: The COCCOLITH CHALK described above grades through an 18-cm thick zone into a basal 12-cm thick, brown to dark brown LIMONITIZED FORAM BEARING MICARB CHALK, or an altered version of the overlying lithology. Approximately 2% of the sediment is hematite and limonite, responsible for the coloration. Clay-sized nannos comprise 26%; approximately 69% of the material is silt-sized and probably coccoliths overgrown with micarb. Forams comprise about 5%. Traces of feldspar were observed.</p> <p>Total Carbon: 11.3% Organic Carbon: 0% Calcium Carbonate: 94%</p>
							1.0	VOID			
							2	VOID			
			AG	0	AMO		3	VOID			
			AG	0	AMO		4	VOID			
			AG	0	AMO		5	VOID			
			AM	0			6	VOID			
			AG	0							
			AP		AMO						
											<p>10YR 8/2</p> <p>heavily specked w/ 7.5YR 5/6 7.5YR 4/4 & 3/2</p> <p>7.5YR 5/6</p>

Explanatory notes in chapter 2

Explanatory notes in chapter 2

Explanatory notes in chapter 2

Site 253		Hole		Core 19		Cored Interval: 170.5-180.0 m						
AGE	ZONE	FOSSIL CHARACTER					SECTION	METERS	LITHOLOGY	DEFORMATION	LITHO. SAMPLE	LITHOLOGIC DESCRIPTION
		FORAMS	NANNOS	FORAMS	DISSOL. EFFECTS	NANNOS						
MIDDLE EOCENE	Eocene	NP16	RP	FPO	CG	Core Catcher	0.5	VOID	▲ 			

Explanatory notes in chapter 2

Site 253		Hole		Core 20		Cored Interval: 180.0-189.5 m												
AGE	FORMS	ZONE	FOSSIL CHARACTER			SECTION	METERS	LITHOLOGY	DEFORMATION	LITHO. SAMPLE	LITHOLOGIC DESCRIPTION							
			FORAMS	DISSOL. EFFECTS	NANNOS							SITE CORES FOSSELS						
MIDDLE EOCENE		MIDDLE EOCENE	NP16	FP	CMO	FM	0.5	VOID			As in Core 19, grayish olive ALTERED VITRIC VOLCANIC ASH, altering to clays. Minor 2-5 cm patches of dark grayish green material with a cement approximating COCCOLITH MICARB CHALK; these patches have withstood drilling better than the darker material and occur as semilibified drilling biscuits. Consolidation otherwise: disaggregated clayey fine to medium sand. Total Carbon: 6.3-6.4% Organic Carbon: 0.2% Calcium Carbonate: 51-52% Macrofossils: Bryozoans 1 Small echinoid Pelecypods Gastropods							
							1											
							1.0											
							2											
							3											
							4											
							Core Catcher											

Explanatory notes in chapter 2

Site 253 Hole Core 21 Cored Interval: 189.5-199.0 m

AGE	FORAMS	ZONE	FOSSIL CHARACTER					SECTION	METERS	LITHOLOGY	DEFORMATION	LITHO. SAMPLE	LITHOLOGIC DESCRIPTION
			FORAMS	DISSOL. EFFECTS	NANNOS	DISSOL. EFFECTS	FOSS. ETC.						
Eocene	Eocene	?	CM						VOID				ABOVE Section 2, 130 cm: Grayish olive, dark greenish gray, and dark olive brown ALTERED VITRIC VOLCANIC ASH, altering to clays, as in previous core. Locally, scattered black subangular to subrounded clasts of very fine altered vitric tuff, corresponding to the lower lithologic type of the core. TEXTURE: Most of the material may have been semi-lithified, but has been disaggregated into clayey fine-to-medium sand by the drill. Black ALTERED VITRIC VOLCANIC ASH AND LAPILLI, with subangular to subrounded clasts 0.5 to 1.0 cm making up 30-40%, the rest very fine clay-sized and slightly lighter material. Molluscan fragments 0.1 to 1.0 cm in size comprise approximately 1-2% of the material, appearing as white elongate clasts. Toward the base of the core, small vaguely outlined round or euhedral white blebs 1-4 mm in size make their appearance, comprising well under 1% of the cut face of the core. In smear slides, these prove to be fresh green volcanic glass, identical in texture to the surrounding matrix. Both bleb and matrix material exhibit globular and cusped shards, but in the matrix the material has been extensively altered to clay, only about 5% remaining, as brown glass containing very finely disseminated opaque or translucent iron oxides. Total Carbon: 2.4-3.6% Organic Carbon: 0.1-0.5% Calcium Carbonate: 19-25% CONSOLIDATION: Semi-lithified; the material consisting of pieces 2 to 15 cm long. Macrofossils: Bryozoans Pelecypods

Explanatory notes in chapter 2

Site 253 Hole Core 22 Cored Interval: 199.0-208.5 m

AGE	FORAMS	ZONE	NANNOS	FOSSIL CHARACTER					SECTION	METERS	LITHOLOGY	DEFORMATION	LITHO. SAMPLE	LITHOLOGIC DESCRIPTION
				FORAMS	DISSOL. EFFECTS	NANNOS	DISSOL. EFFECTS	FOSS. ETC.						

Explanatory notes in chapter 2

Site 253 Hole Core 23 Cored Interval: 208.5-218.0 m

AGE	FORAMS	ZONE	FOSSIL CHARACTER				METERS	LITHOLOGY	DEFORMATION	LITHO. SAMPLE	LITHOLOGIC DESCRIPTION
			FORAMS	DISSOL. EFFECTS	NAUROS	SILICEOUS FOSS., ETC.					
?			RP				0.5			KE	Same semi-lithified ALTERED VITRIC VOLCANIC ASH; black except for olive gray lowermost 50 cm; becoming less indurated downward; Section 2 is predominantly disaggregated by the drill, with 5 to 12 cm undisturbed pieces.
							1				
							1.0				The paler colors are due to higher carbonate content (fine micarb). Carbonate also occurs as elongate sections through coarse mollusc shell fragments, and as very fine 0.5 mm concentrations around coarser clasts.
							2			KE, HO 10Y 6/2 CC XZ patch [-do-] SY 4/2	
											TEXTURE: 60-70% clay and fine silt-sized matrix of wholly altered glass with approx. 15% 1-4 mm blebs of unaltered but otherwise identical glass. 30-40% lapilli-sized clasts up to 2 cm in size, subangular to rounded, composed of clay-sized altered glass shards.
											Total Carbon: 1.9% Organic Carbon: 0.1% Calcium Carbonate: 15%

Explanatory notes in chapter 2

Site 253 Hole Core 24 Cored Interval: 218.0-227.5 m

AGE	FORAMS	ZONE	FOSSIL CHARACTER				METERS	LITHOLOGY	DEFORMATION	LITHO. SAMPLE	LITHOLOGIC DESCRIPTION
			FORAMS	DISSOL. EFFECTS	NAUROS	SILICEOUS FOSS., ETC.					
?			RP				0.5	VOID		TS *KE	Black VESICULAR BASALT, vesicles smaller than 3 mm; carbonate filling some vesicles and forming a 1.5 mm thick crust on one of the several 3-5 cm long pieces. Lowest piece shares contact with underlying ash.
							1				
							1.0			N1 N6 ash	Same ALTERED VITRIC VOLCANIC ASH and LAPILLI as in previous core. Topmost 10 cm, in contact with the basalt, is finely laminated and carbonate poor, grading down into carbonate-rich lapilli with a maximum clast size of 1.5 cm. The rest of the core consists of predominantly lapilli, with 10-70 cm layers of ash.
							2			N1 lapilli + ash	
										N1 fine ash	CONSOLIDATION: Semi-lithified.
										N1 lapilli + ash	
										ash	ash lapilli + ash ash lapilli + ash, carb. rich ash
										ash	
										ash	Lap. + ash, carb rich ash
										ash	

Explanatory notes in chapter 2

Site 253 Hole Core 25 Cored Interval: 227.5-237.0 m

AGE	FORAMS	ZONE	FOSSIL CHARACTER				METERS	LITHOLOGY	DEFORMATION	LITHO. SAMPLE	LITHOLOGIC DESCRIPTION
			FORAMS	DISSOL. EFFECTS	NAUROS	SILICEOUS FOSS., ETC.					
							0.5	VOID		N1 N1	Top 16 cm black BASALT SCORIA with some carbonate void fillings. Small fragments and two 3 x 5 cm pieces.
							1				
							1.0			SG 2/1 + SGY 2/1	Below basalt scoria is same semi-lithified black ALTERED VITRIC VOLCANIC ASH and lesser LAPILLI with maximum clast size of 1 cm. Few mollusc shell fragments in Section 1, more abundant in the upper and lower 10-20 cm of Section 2. These intervals are somewhat brecciated by the drill.
							2			6Z, YH CC, HO KE	
											Total Carbon: 1.0% Organic Carbon: 0.1% Calcium Carbonate: 7%
											Macrofossils: Echinoid spines Sponge spicules Pelecypods

Explanatory notes in chapter 2

Site 253 Hole Core 26 Cored Interval: 237.0-246.5 m

AGE	FORAMS	ZONE	FOSSIL CHARACTER				METERS	LITHOLOGY	DEFORMATION	LITHO. SAMPLE	LITHOLOGIC DESCRIPTION
			FORAMS	DISSOL. EFFECTS	NAUROS	SILICEOUS FOSS., ETC.					
							0.5			SG 2/1 & SGY 2/1 2 x 2 cm N6 clast	Same black ALTERED VOLCANIC ASH with lesser ALTERED VOLCANIC LAPILLI, becoming wholly fine-grained at the base of the core, this interval containing about 5% blebs of unaltered glass, the blebs as coarse as 0.5 cm in Section 2. Mollusc shell fragments are relatively abundant, especially in the lowest 100 cm of Section 1.
							1				
							1.0				CONSOLIDATION: Semi-lithified. Core consists of 4 - 10 cm pieces.
							2			N1	
											Total Carbon: 1.9% Organic Carbon: 0.2% Calcium Carbonate: 15%
											Macrofossils: Bryozoans Sponge spicules Pelecypods

Explanatory notes in chapter 2

Explanatory notes in chapter 2

Explanatory notes in chapter 2


Explanatory notes in chapter 2

Explanatory notes in chapter 2


[illegible]

Explanatory notes in chapter 2


Core 32 Cored Interval: 288.5-298.0 m: NO RECOVERY

Site 253			Hole		Core 33		Cored Interval: 298.0-307.5 m					
AGE	FORAMS	ZONE	FOSSIL CHARACTER				SECTION	METERS	LITHOLOGY	DEFORMATION	LITHO. SAMPLE	LITHOLOGIC DESCRIPTION
			FORAMS	DISSOL. EFFECTS	NANNOS	SILT-SIZED FOSS. ENV.						
Eocene			RM		B		Core Catcher			*	10Y 6/2	<p><u>CORE CATCHER ONLY.</u></p> <p>Pale olive (10Y 6/2) disaggregated sand and silt-sized ALTERED VITRIC VOLCANIC ASH, with 0.3 - 1 cm dark brown clasts, and shell fragments up to 1 cm.</p> <p>COMPOSITION (Smear Slide):</p> <p>96% clay alteration products from glass 2% green glass altering to glauconite 2% feldspar, mica, and clinopyroxene</p>

Explanatory notes in chapter 2

Site 253		Hole		Core 34		Cored Interval: 307.5-317.0 m					
AGE	ZONE	FOSSIL CHARACTER				METERS	LITHOLOGY	DEFORMATION	LITHO. SAMPLE	LITHOLOGIC DESCRIPTION	
		FORAMS	DISSOL. REEFERGS	NANNOS	SILICEOUS FOSS., ETC.						
MIDDLE EOCENE			RP	O	B	Core Catcher			*	56 2/1	<u>CORE CATCHER ONLY.</u> Greenish black disaggregated ALTERED VITRIC VOLCANIC ASH with a texture of sandy-silty clay.

Explanatory notes in chapter 2

Site 253		Hole		Core 35		Cored Interval: 317.0-326.5 m							
AGE	FORMS	ZONE	FOSSIL CHARACTER				SECTION	METERS	LITHOLOGY	DEFORMATION	LITHO. SAMPLE	LITHOLOGIC DESCRIPTION	
			FORAMS	DISSOL. EFFECTS	NANNOS	SILICIOUS FOS., ETC.							
			RM	O				0.5 1 1.0	VOID				ALTERED VITRIC VOLCANIC ASH. Down to 100 cm the color is medium grayish brown, and the material contains numerous 0.5 cm cavities where carbonate fillings and shell fragments have been dissolved. Some shell fragments are as large as 1 cm.
										SG 5/2 SG 2/1	← SGY 4/1	SGY 4/1	From 100 cm down, the color changes sharply to greenish black and none of the shell fragments are dissolved.
									Core Catcher				

Explanatory notes in chapter 2

Site 253		Hole		Core 36		Cored Interval: 326.5-336.0 m							
AGE	FORMS	ZONE	FOSSIL CHARACTER				SECTION	METERS	LITHOLOGY	DEFORMATION	LITHO. SAMPLE	LITHOLOGIC DESCRIPTION	
			FORAMS	DISSOL. EFFECTS	NANNOS	SILT/CLAYS, FOSS., ETC.							
EOCENE	EOCENE							0.5	VOID				Same ALTERED VITRIC VOLCANIC ASH; details as shown.
								1					
								1.0			CC GZ KE HO XM	5BG 4/2 w/ minor 5G 5/2	Grayish blue-green, texturally silty clay [note: clasts of this material have been found higher up in the hole].
											*		
								2				5Y 4/2	Medium olive gray; texturally fine sand and silt; numerous 1-3 mm and up to 10 mm shell fragments throughout; also crinoid disks.
			CM	0								← 0.7 x 2 cm shell frag.	
			RP	0							KE CC GZ HO	← Shell frags 15%	
								3				5BG 5/2	Bluish green, coarse.
			?	RP	0	RPE	RADS DIAT FP		-Core Catcher			5Y 4/2	Medium olive gray; as above colored lithology, rich in shell fragments.
													Total Carbon: 0.2-2.1% Organic Carbon: 0.1-0.2% Calcium Carbonate: 1-16%
													CONSOLIDATION: Semi-lithified, but broken by drill into pieces 2 to 3 cm long at most; much is disaggregated.

Explanatory notes in chapter 2

Site 253 Hole Core 42 Cored Interval: 383.4-393.0 m

AGE	FORAMS	ZONE	FOSSIL CHARACTER				SECTION	METERS	LITHOLOGY	DEFORMATION	LITHO. SAMPLE	LITHOLOGIC DESCRIPTION
			FORAMS	DISSOL. EFFECTS	NANNOS	SILICEOUS FOSSILS, ETC.						
			RM	O	B		0.5	VOID			5GY 2/1	Greenish black ALTERED VITRIC VOLCANIC ASH with local concentrations of fine lapilli. Texturally medium to fine sand; with abundant finely dispersed white carbonate imparting a "salt-and-pepper" appearance.
							1.0				1-5 mm 5YR 2/1 & 5G 7/4 clasts	Partially brecciated by drilling; core consists of 2-5 cm long pieces with finer broken material.
							2.0			*		Total Carbon: 0.3% Organic Carbon: 0.1% Calcium Carbonate: 2%
							3.0	VOID			HO CYC SZ 2/1	
			B		B		Core Catcher				5GY 2/1	← 2 mm shell fragments

Explanatory notes in chapter 2

Site 253 Hole Core 43 Cored Interval: 393.0-402.5 m


AGE	FORAMS	ZONE	FOSSIL CHARACTER				SECTION	METERS	LITHOLOGY	DEFORMATION	LITHO. SAMPLE	LITHOLOGIC DESCRIPTION
			FORAMS	DISSOL- EFFECTS	NANNOS	FOSSIL CHARACTER						
EOCENE			CG	0				0.5	VOID		5G 2/1	Greenish black ALTERED VITRIC VOLCANIC ASH; texturally predominantly fine sand, with minor coarser clasts 2-3 mm in size; containing approximately 25% mollusc shell fragments up to 1.2 cm long. Total Carbon: 1.8% Organic Carbon: 0.1% Calcium Carbonate: 14% CONSOLIDATION: Semilithified but partially disaggregated by drilling; entire core consists of 3-6 cm long pieces with finer fragments in between.
			CG	0			1.0					
							2			CC 5G 2/1		
			R P-M	0	RPO			Core Catcher		HO KE	5G 2/1	← Echinoid ← Discocyclina

Explanatory notes in chapter 2


Site 253 Hole Core 44 Cored Interval: 402.5-412.0 m

Site 253	Core 44	Core Interval: 402.5-412.0 m										
AGE	FORAMS	ZONE	FOSSIL CHARACTER				SECTION	METERS	LITHOLOGY	DEFORMATION	LITHO. SAMPLE	LITHOLOGIC DESCRIPTION
			FORAMS	DISSOL. EFFECTS	NANNOS	SILICEOUS FOSS., ETC.						
EOCENE			Asterocyclina					0.5	VOID			Greenish black ALTERED VITRIC VOLCANIC ASH with lesser ALTERED VITRIC VOLCANIC LAPILLI, with 5% shell fragments 1-3 mm in size. Lapilli constitute 35% of the material with an average size of 5 mm. The matrix has the texture of fine sand and silt. Total Carbon: 1.9% Organic Carbon: 0.1% Calcium Carbonate: 15% CONSOLIDATION: Semilithified; core consists of 2-10 cm long pieces.
							1				5G 2/1	
							1.0					
								2				
	?		FP	O	FPO							clasts taper off
							Core Catcher					5G 2/1

Explanatory notes in chapter 2



Explanatory notes in chapter 2



Explanatory notes in chapter 2

Site 253 Hole Core 47 Cored Interval: 431.0-440.5 m

AGE	ZONE	FOSSIL CHARACTER				SECTION METERS	LITHOLOGY	DEFORMATION	LITHO. SAMPLE	LITHOLOGIC DESCRIPTION
		FORAMS	DISSOL. EFFECTS	NANNOS	SILICEOUS FOSS., ETC.					
MIDDLE EOCENE		NP16	RP	O	FMD	0.5	VOID			Greenish black ALTERED VITRIC VOLCANIC ASH, with the texture of medium to fine sand, with few shell fragments and abundant brownish black clasts. Total Carbon: 0.9% Organic Carbon: 0.2% Calcium Carbonate: 6% CONSOLIDATION: Semilithified; core consists of pieces 2 to 15 cm long.
						1.0				
						2.0				
						3.0				
						4.0	VOID			large shell frags., 1.5-2 cm; 0.5 cm ang.-rdd cl 1 cm SY 4/1 fine grained band Finer; fewer shells
						Core Catcher				

Explanatory notes in chapter 2

Site 253 Hole Core 48 Cored Interval: 440.5-450.0 m

AGE	ZONE	FOSSIL CHARACTER				SECTION METERS	LITHOLOGY	DEFORMATION	LITHO. SAMPLE	LITHOLOGIC DESCRIPTION
		FORAMS	DISSOL. EFFECTS	NANNOS	SILICEOUS FOSS., ETC.					
EOCENE	Discoeyclina					0.5				Greenish black and olive black ALTERED VITRIC VOLCANIC ASH with the texture of medium to fine sand, with shell fragments locally abundant, especially toward base of core. Total Carbon: 1.8% Organic Carbon: 0.2% Calcium Carbonate: 14% CONSOLIDATION: Semi-lithified; core consists of 3 - 5 cm pieces.
						1.0				
						2.0				
						Core Catcher				

Explanatory notes in chapter 2

Site 253 Hole Core 49 Cored Interval: 450-459.5 m

AGE	ZONE	FOSSIL CHARACTER				SECTION METERS	LITHOLOGY	DEFORMATION	LITHO. SAMPLE	LITHOLOGIC DESCRIPTION
		FORAMS	DISSOL. EFFECTS	NANNOS	SILICEOUS FOSS., ETC.					
		RP	O			0.5	VOID			Blue-green and dark greenish gray ALTERED VITRIC VOLCANIC ASH, of silt-sized texture with lenses of coarser sand-sized material; noticeable absence of shell fragments. Total Carbon: 0.2% Organic Carbon: 0.1% Calcium Carbonate: 0% CONSOLIDATION: Semi-lithified; 2-7 cm pieces of core with finer drilling breccia.
						1.0				
						2.0				
						3.0				
		RP	O			Core Catcher				58G 4/2 5G 4/1 rdd clasts 1 mm, 5G 3/1 1-10 mm bands brnsh gray -do- 2 cm bands white 2 mm blebs 1-2 mm clasts Med. sand 1 cm brnsh blk lapilli 5G 4/1

Explanatory notes in chapter 2

Site 253 Hole Core 50 Cored Interval: 459.5-469.0 m

AGE	ZONE	FOSSIL CHARACTER				SECTION METERS	LITHOLOGY	DEFORMATION	LITHO. SAMPLE	LITHOLOGIC DESCRIPTION
		FORAMS	DISSOL. EFFECTS	NANNOS	SILICEOUS FOSS., ETC.					
		B	B			0.5	VOID			Drilling breccia; dark brownish gray ALTERED VITRIC VOLCANIC ASH, fine to medium grained.
						1.0				
						Core Catcher				

Explanatory notes in chapter 2

Site 253 Hole Core 51 Cored Interval: 469.0-478.5 m

AGE	FORAMS	ZONE	FOSSIL CHARACTER				SECTION	METERS	LITHOLOGY	DEFORMATION	LITHO. SAMPLE	LITHOLOGIC DESCRIPTION
			FORAMS	DISSOL. EFFECTS	NANNOS	SILICEOUS FOSS., ETC.						
MIDDLE EOCENE	NP13-NP16		FP	O		FMO	CMO	0.5	VOID		5GY 4/1	<p>Dark greenish gray ALTERED VITRIC VOLCANIC ASH, texturally fine sand with few 1-2 mm darker and lighter green clasts. Very fine white specks throughout (carbonate), and a few 1 mm thick shell fragments.</p> <p>Total Carbon: 1.2% Organic Carbon: 0.2% Calcium Carbonate: 9%</p>
								1.0				
								2.0				
								3.0				
								4.0				
							Core Catcher				5GY 4/1	<p>Burrows; 5YR 6/4</p> <p>more, bigger clasts</p>

Explanatory notes in chapter 2





Site 253 Hole Core 52 Cored Interval: 478.5-488.0 m

AGE	FORAMS	ZONE	FOSSIL CHARACTER				SECTION	METERS	LITHOLOGY	DEFORMATION	LITHO. SAMPLE	LITHOLOGIC DESCRIPTION
			FORAMS	DISSOL. EFFECTS	NANNOS	SILICEOUS FOSS., ETC.						
								0.5	VOID		5G 2/1	<p>Greenish black ALTERED VITRIC VOLCANIC ASH with texture of medium to fine sand, grading down into ALTERED VITRIC VOLCANIC LAPILLI. The upper ash contains 1-2% light green 2-3 mm clasts, few shell fragments 2-3 mm long, and fine white carbonate specks throughout. The lapilli include a few dark brown and light green fragments; average lapilli size is 1 cm, maximum size 1.5 x 4 cm. A fine network of carbonate outlines the clasts.</p> <p>Total Carbon: 0.4-0.8% Organic Carbon: 0.1% Calcium Carbonate: 3-6%</p> <p>CONSOLIDATION: Semilithified; the core consists of pieces 5 to 30 cm long.</p>
								1.0				
								2.0				
								3.0				
								4.0				
			B			B	Core Catcher				5G 2/1	<p>Coarser; more shells</p> <p>Lath-shaped carbonate clasts (5%), 1-2 x 5 mm</p> <p>Crinoid stem</p> <p>Carbonate laths as above</p> <p>0.2 - 3 cm 5G 3/2 & 1R 3/2 clasts, 30-50% near top increasing to over 50%. Few 5YR 2/2 and 5G 8/1 clasts.</p>

Explanatory notes in chapter 2

Site 253			Hole		Core 53		Cored Interval: 488.0-497.5 m						
AGE	FORMS	ZONE	FOSSIL CHARACTER					SECTION	METERS	LITHOLOGY	DEFORMATION	LITHO. SAMPLE	LITHOLOGIC DESCRIPTION
			FORAMS	DISSOL. EFFECTS	NANOS	ALGAL	PLANT						
										VOID			Medium olive green ALTERED VITRIC VOLCANIC ASH, texturally medium to fine sand with about 15% 5 mm subangular to subrounded clasts, and finely dispersed carbonate.
									0.5				
									1				
									1.0				5GY 4/2
													Total Carbon: 0.5-0.7% Organic Carbon: 0.1% Calcium Carbonate: 3-4%
													CONSOLIDATION: Semi-lithified; 5-26 cm pieces comprise the core.
									2				3% CaCO ₃
													CC XMGZ KE HO
									3				
									4				2.5 x 4 cm angular N3 clast
									5				

Explanatory notes in chapter 2

Site 253		Hole		Core 54		Cored Interval: 497.5-507.0 m					
AGE	FORAMS	ZONE	FOSSIL CHARACTER			SECTION	METERS	LITHOLOGY	DEFORMATION	LITHO. SAMPLE	LITHOLOGIC DESCRIPTION
			FORAMS	DISSOL. EFFECTS	NANNOSS						
							0.5	VOID			Medium olive green and minor light greenish gray ALTERED VITRIC VOLCANIC ASH, the matrix texturally medium to fine sand; about 15% lapilli up to 3 cm in size which are dark to light green, and dark gray (pumice?). In Sec. 4, a few 1-2 mm white and orange specks of zeolite.
							1.0				
							2		5G 5/1	Total Carbon: 0.5-0.7% Organic Carbon: 0.1-0.2% Calcium Carbonate: 3-5%	
									KE		5GY 4/2
									CC 6/8 XM		
							3			Clasts grade lighter green (5GY 7/4) Angular 3 x 3 cm N3 scoria clast -do-	
							4			No 5G 7/4 clasts. Few % white carbonate and 7.5YR 6/8 1-2 mm specks	
							5		CC XM	KE	
							Core Catcher				5GY 4/2

Explanatory notes in chapter 2

AGE	FORAMS	ZONE	FOSSIL CHARACTER					SECTION	METERS	LITHOLOGY	DEFORMATION	LITHO. SAMPLE	LITHOLOGIC DESCRIPTION
			FORAMS	DISSOL. EFFECTS	NAUROS	SILICIOUS FOSS. ETC.							
MIDDLE EOCENE													

Explanatory notes in chapter 2

AGE	FORAMS	ZONE	FOSSIL CHARACTER				SECTION	METERS	LITHOLOGY	DEFORMATION	LITHO. SAMPLE	LITHOLOGIC DESCRIPTION
			FORAMS	DISSOL. EFFECTS	NANNOF.	SILICIOUS FOSS., ETC.						
MIDDLE EOCENE	NP13-NP16		FP	0	CMO		0.5	VOID			5Y 3/2	Greenish black and lesser olive gray ALTERED VITRIC VOLCANIC ASH; silt-sized, with very few light brown patches of partly unaltered glass, and gastropod fragment. Total Carbon: 0.7% Organic Carbon: 0.2% Calcium Carbonate: 4% CONSOLIDATION: Semi-lithified; core consists of 2 to 2.5 cm long pieces.
							1					
							2					
							3					
							Core Catcher				5G 2/1 silt	

Explanatory notes in chapter 2


[illegible]


Explanatory notes in chapter 2


Site 253 Hole Core 58 Cored Interval: 558.0-559.0 m


AGE	FORAMS ZONE NANNOS	FOSSIL CHARACTER				METERS	LITHOLOGY	DEFORMATION	LITHO. SAMPLE	LITHOLOGIC DESCRIPTION
		FORAMS	DISSOL. EFFECTS	NANNOS	STILGEOUS FOSSILS					
						0.5			TS	[Bit sample] Grayish black fine-grained OLIVINE-RICH PICRITIC BASALT. 4 pieces: 1. 8.5 cm 2. 15.6 cm 3. 5.5 cm 4. 6.5 cm
						1.0	VOID		*KE	


Explanatory notes in chapter 2




























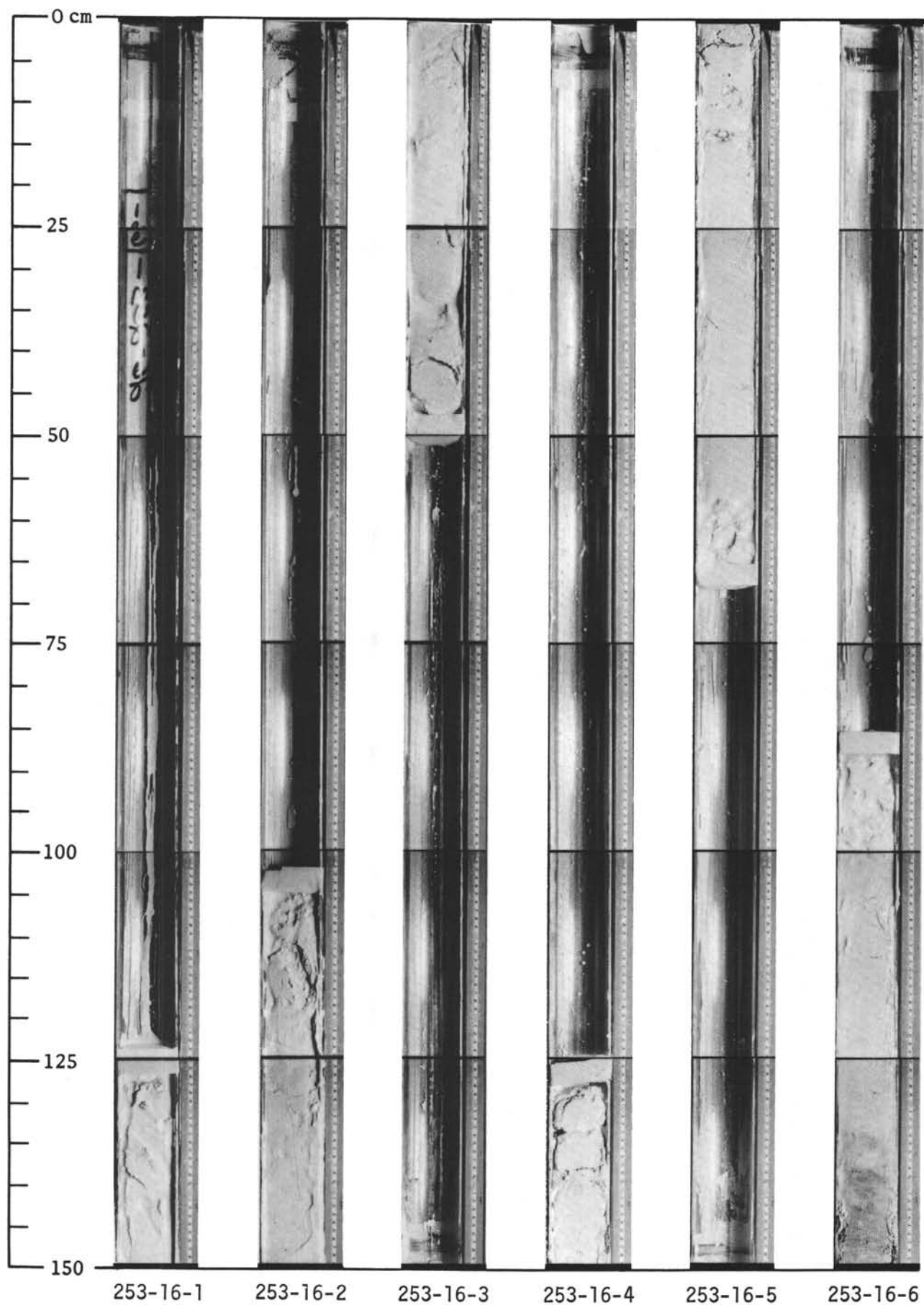





































































229

SITE 253

BIOSTRATIGRAPHY				AGE	CORES NO/DEPTH	LITHOLOGIC DESCRIPTION	GRAPE × SYRINGE BULK DENSITY		ACOUST. VEL. KM/SEC		
FORAMINIFERA	NANNOPLANKTON	RADIOLARIANS	MACRO- FOSSILS								
Rare Middle Eocene planktonic foraminifera, few smaller benthonic foraminifera, <i>Discocyclina</i> , <i>Asterocyclina</i>	NP 16		Y	Eocene	200		1.00	2.50	1.0	6.0	
					22	Black VITRIC VOLCANIC ASH, lesser LAPILLI, altered to clay					
					23						
					24	[30 cm BLACK VESICULAR BASALT flow, over 3.4m of ash and lapilli interbeds]					
					25	[16 cm BLACK BASALT SCORIA]					
					26	Lapilli up to 1.5 cm. 5-25% white 1-5mm blebs of unaltered or partly altered green, brown and colorless glass shards. 1-2% mollusc fragments, fine carbonate.					
					27						
					28						
					29						
					30						
					31						
					32						
			33								
		NP 16			Middle	34					
				35							
				36		Black and greenish black, with very minor grayish blue-green and olive gray VITRIC VOLCANIC ASH and minor LAPILLI, altered to clay and lesser glauconite. Locally, a few reddish clasts of weathered basalt.					
				37							
				38							
				39							
				40		[60cm layer of vitric & lithic (basalt) lapilli]					
				41							
				42							
				43							

231

BIOSTRATIGRAPHY				AGE	CORES NO/DEPTH	LITHOLOGIC DESCRIPTION	GRAPE × SYRINGE BULK DENSITY	ACOUST. VEL. KM/SEC			
FORAMINIFERA	NANNOPLANKTON	RADIOLARIANS	MACRO- FOSSILS								
Few poorly preserved foraminifera	NP 16			Middle Eocene	400	<p>Toward base, burrows are present and mollusc shell fragments are locally as abundant as 25%.</p> <p>[30 cm lapilli layer]</p> <p>Medium olive gray, dark greenish gray, bluish gray and minor greenish black VITRIC VOLCANIC ASH and minor LAPILLI altered.</p> <p>[2m lapilli layer]</p>	1.00	2.50	1.0	6.0	
					44						
					45						
					46						
					47						
					48						
					49						
					50						
					51						
					52						
	Barren				450						
					53						
					54						
					55						
	NP 16				56						
					57	Burrows and small sub-angular basalt clasts at base.					
					58	Fine-grained, olivine-rich PORPHYRITIC BASALT					